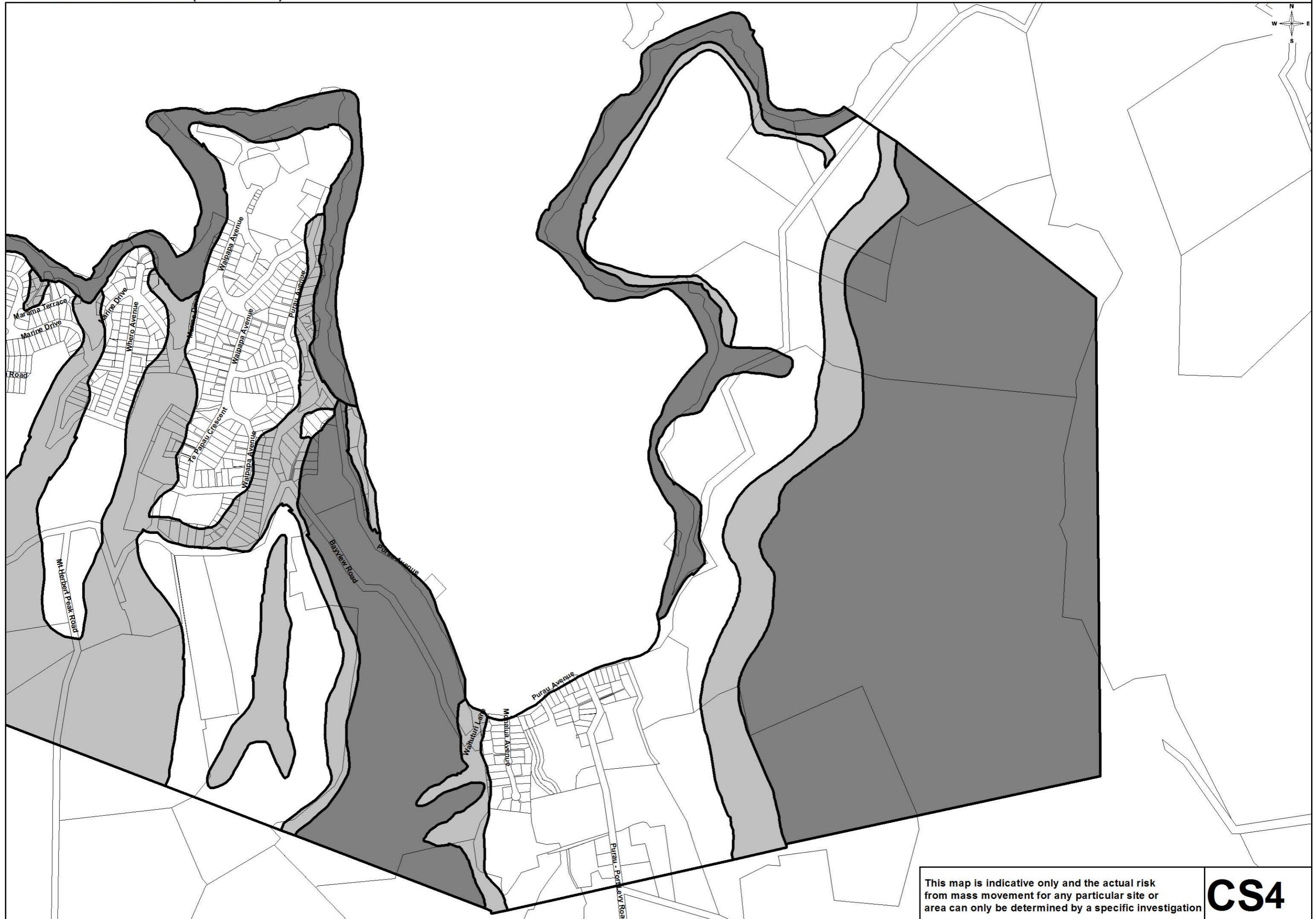


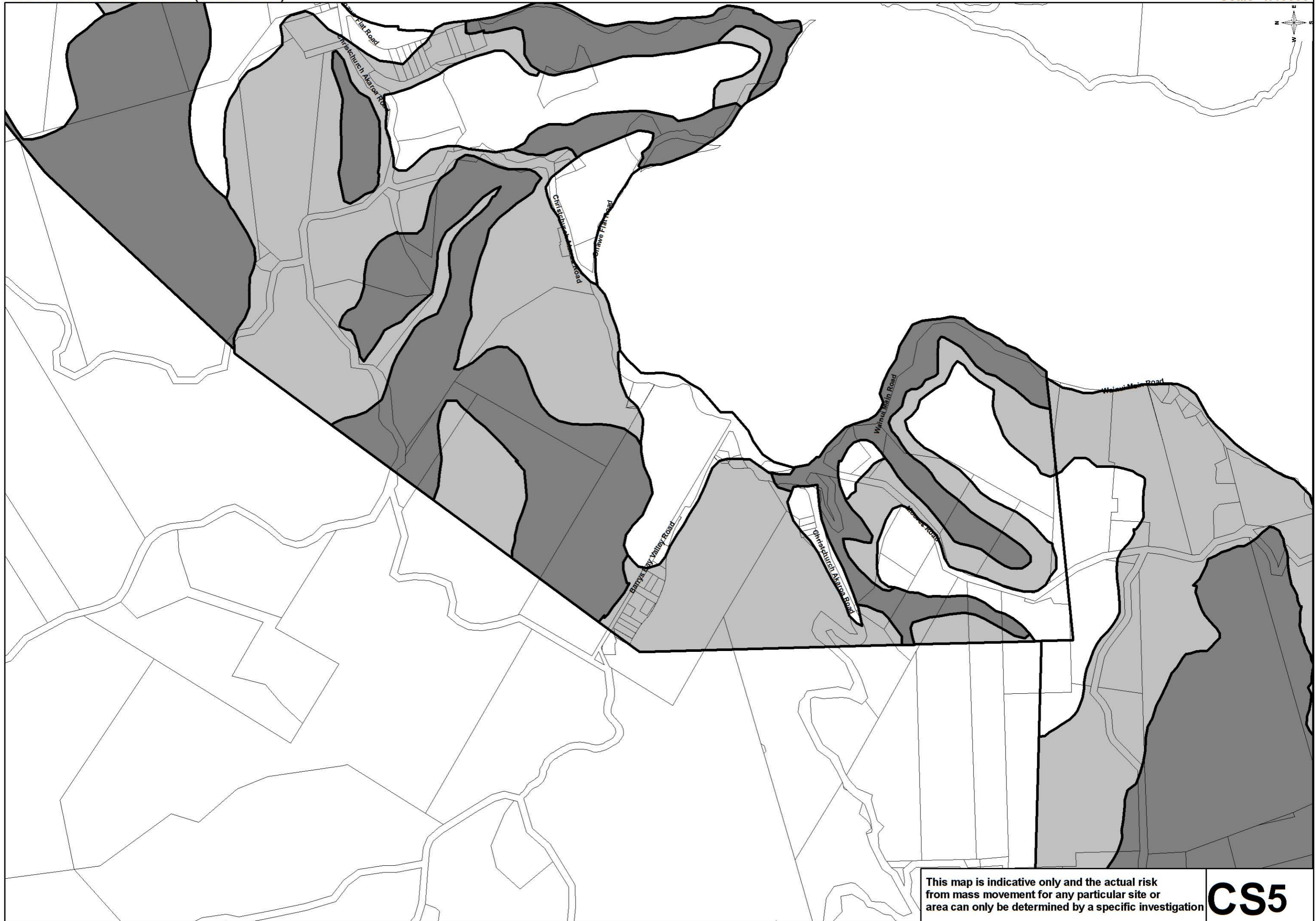


This map is indicative only and the actual risk from mass movement for any particular site or area can only be determined by a specific investigation **CS3**



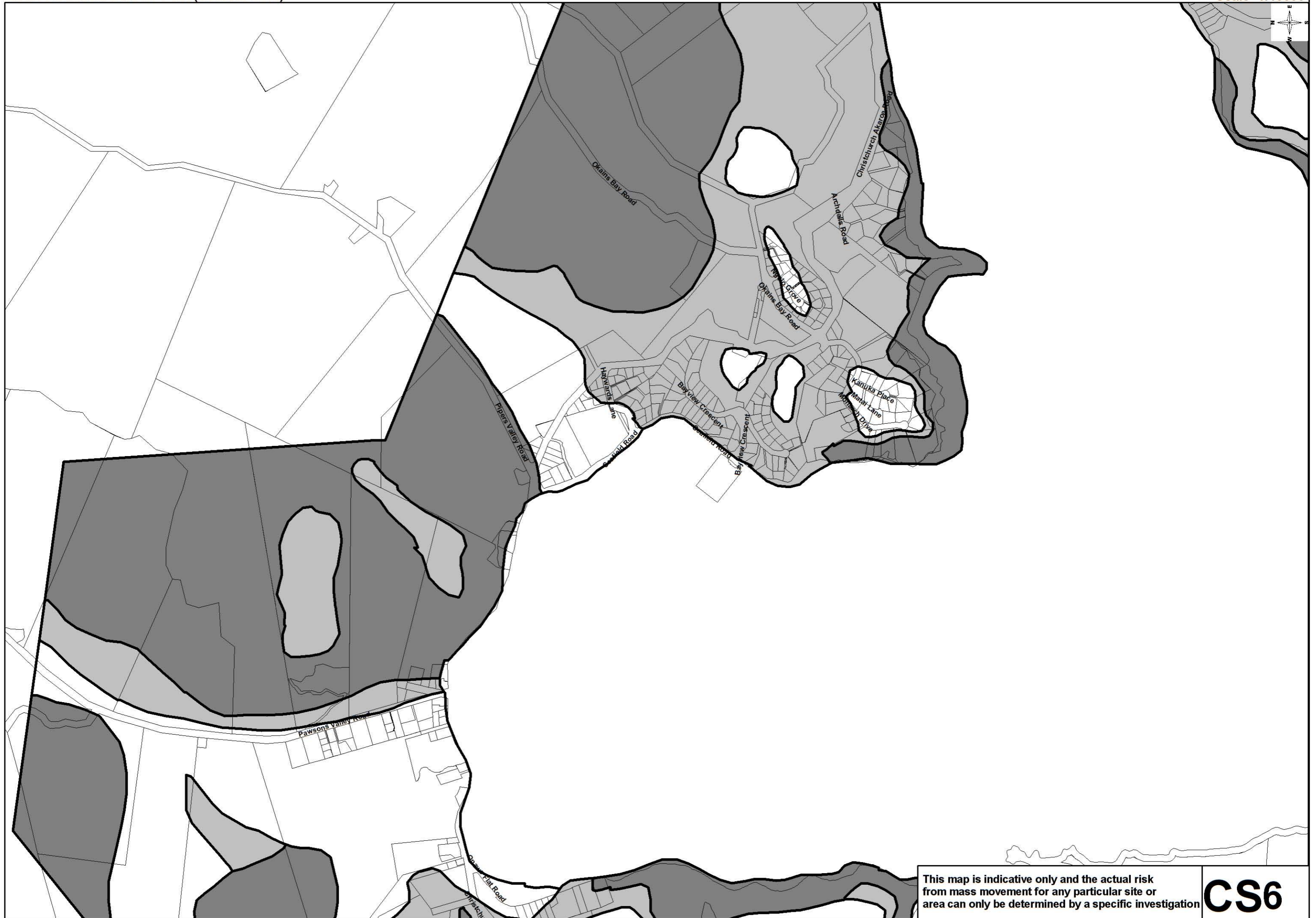
This map is indicative only and the actual risk from mass movement for any particular site or area can only be determined by a specific investigation

CS4



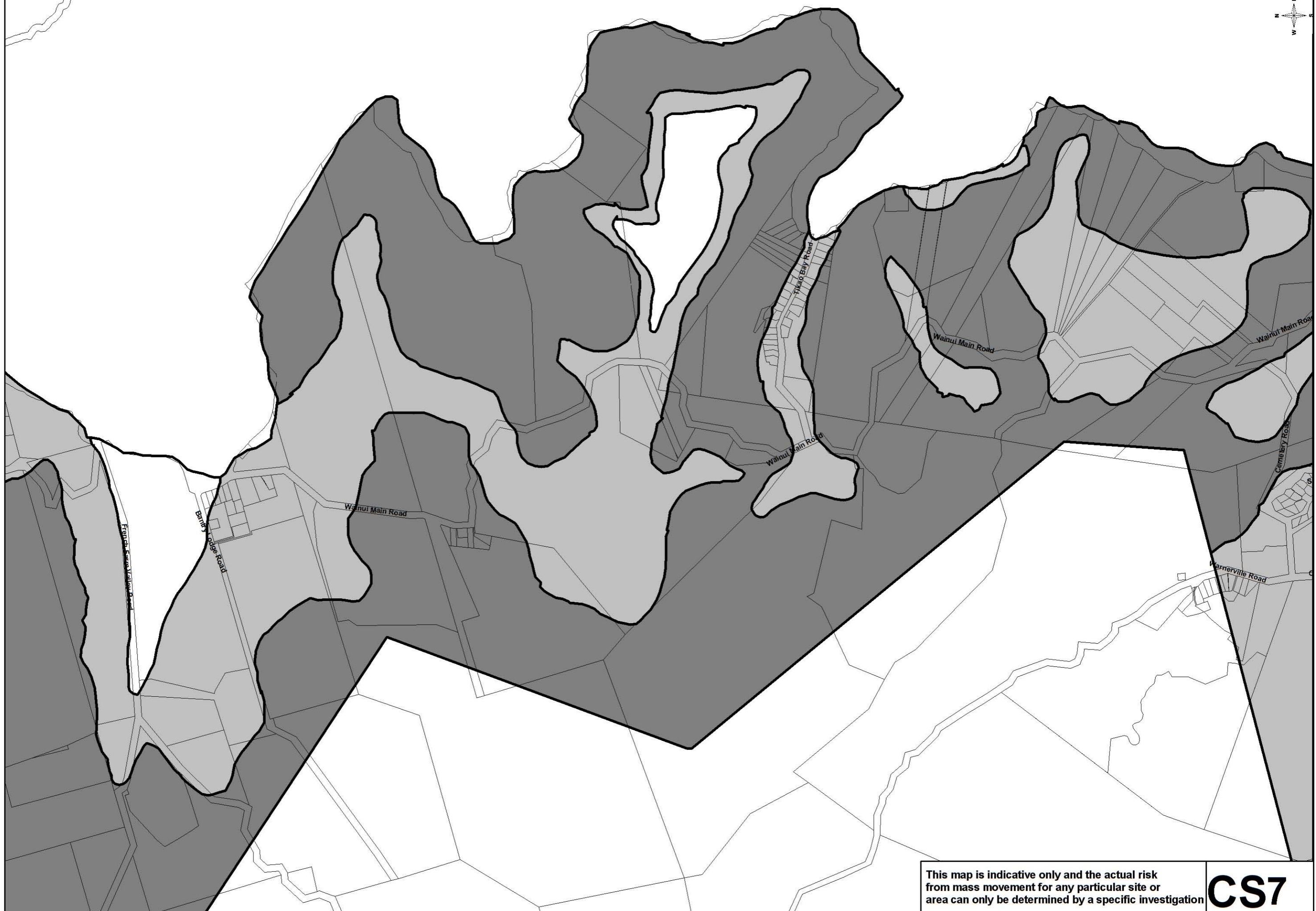
This map is indicative only and the actual risk from mass movement for any particular site or area can only be determined by a specific investigation

CS5



This map is indicative only and the actual risk from mass movement for any particular site or area can only be determined by a specific investigation

CS6



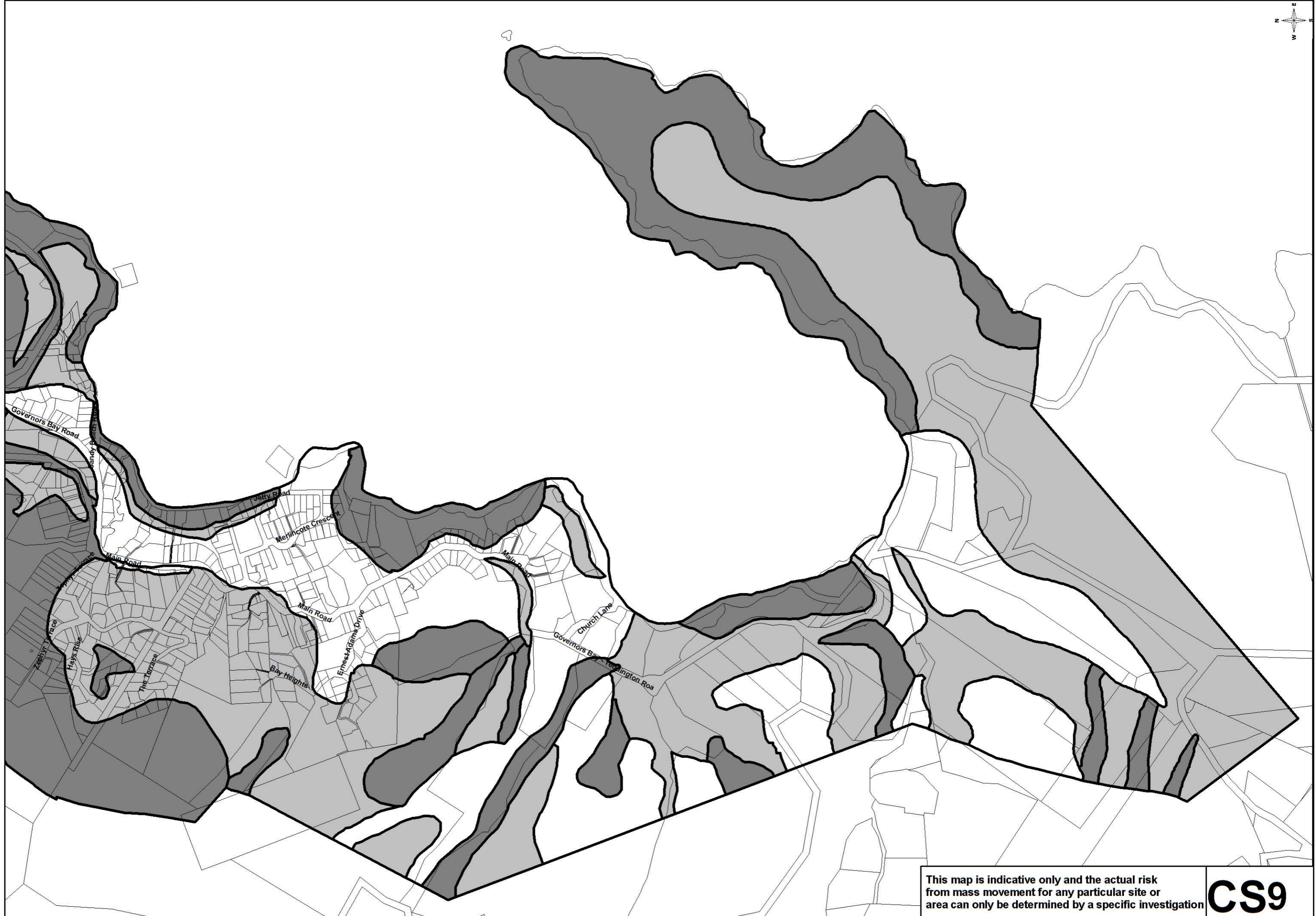
This map is indicative only and the actual risk from mass movement for any particular site or area can only be determined by a specific investigation

CS7



This map is indicative only and the actual risk from mass movement for any particular site or area can only be determined by a specific investigation

CS8



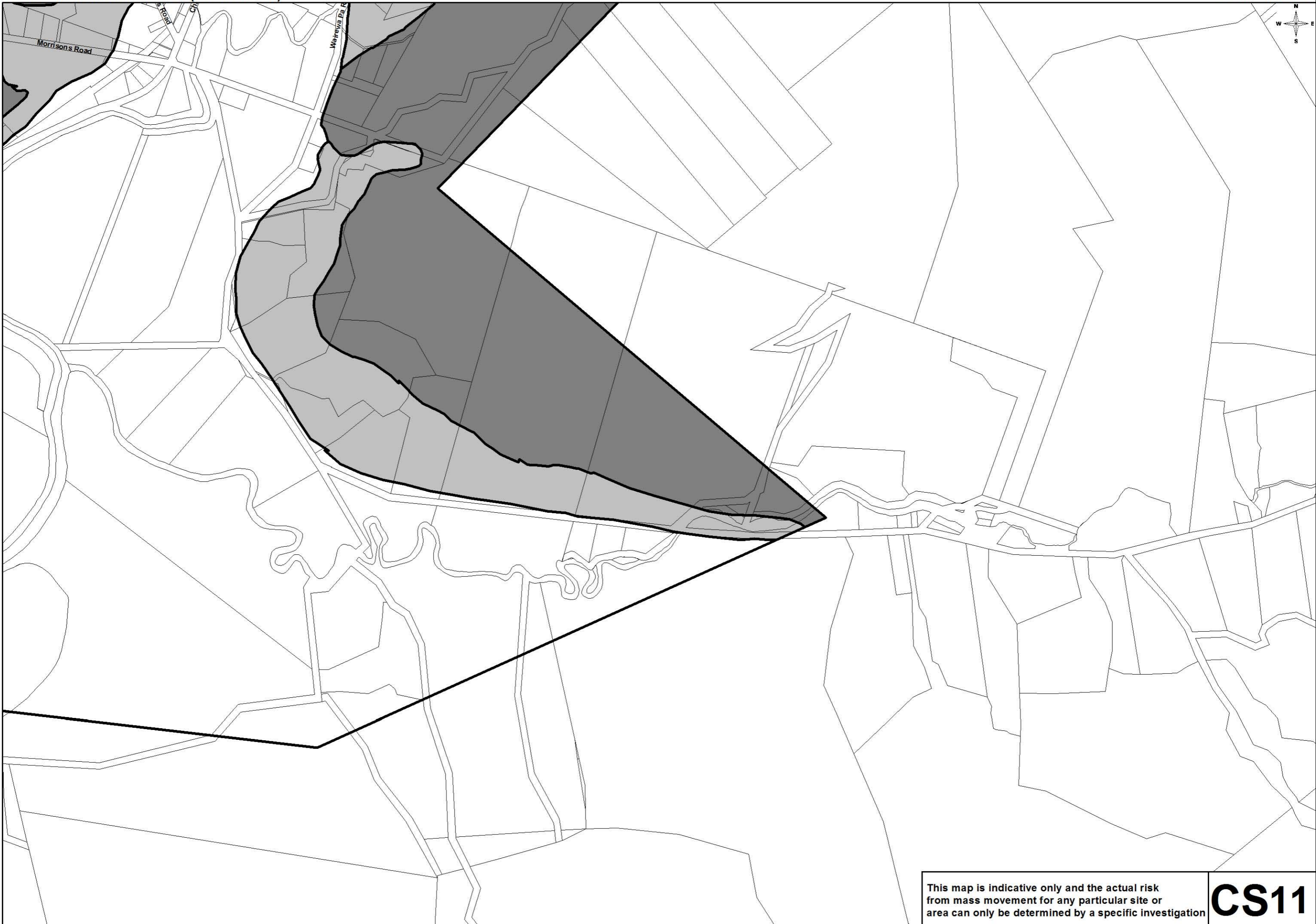
This map is indicative only and the actual risk from mass movement for any particular site or area can only be determined by a specific investigation

CS9



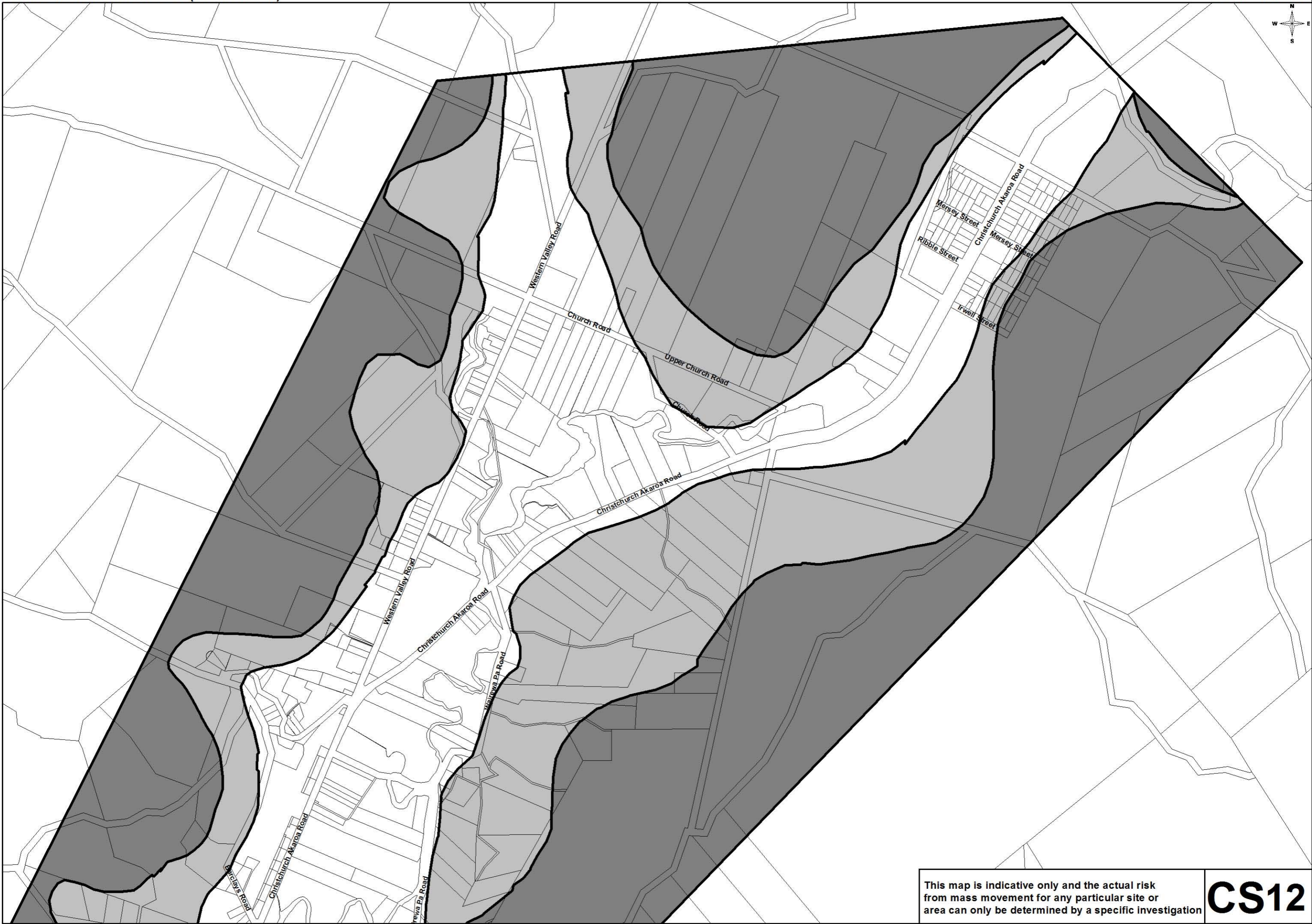
This map is indicative only and the actual risk from mass movement for any particular site or area can only be determined by a specific investigation

CS10



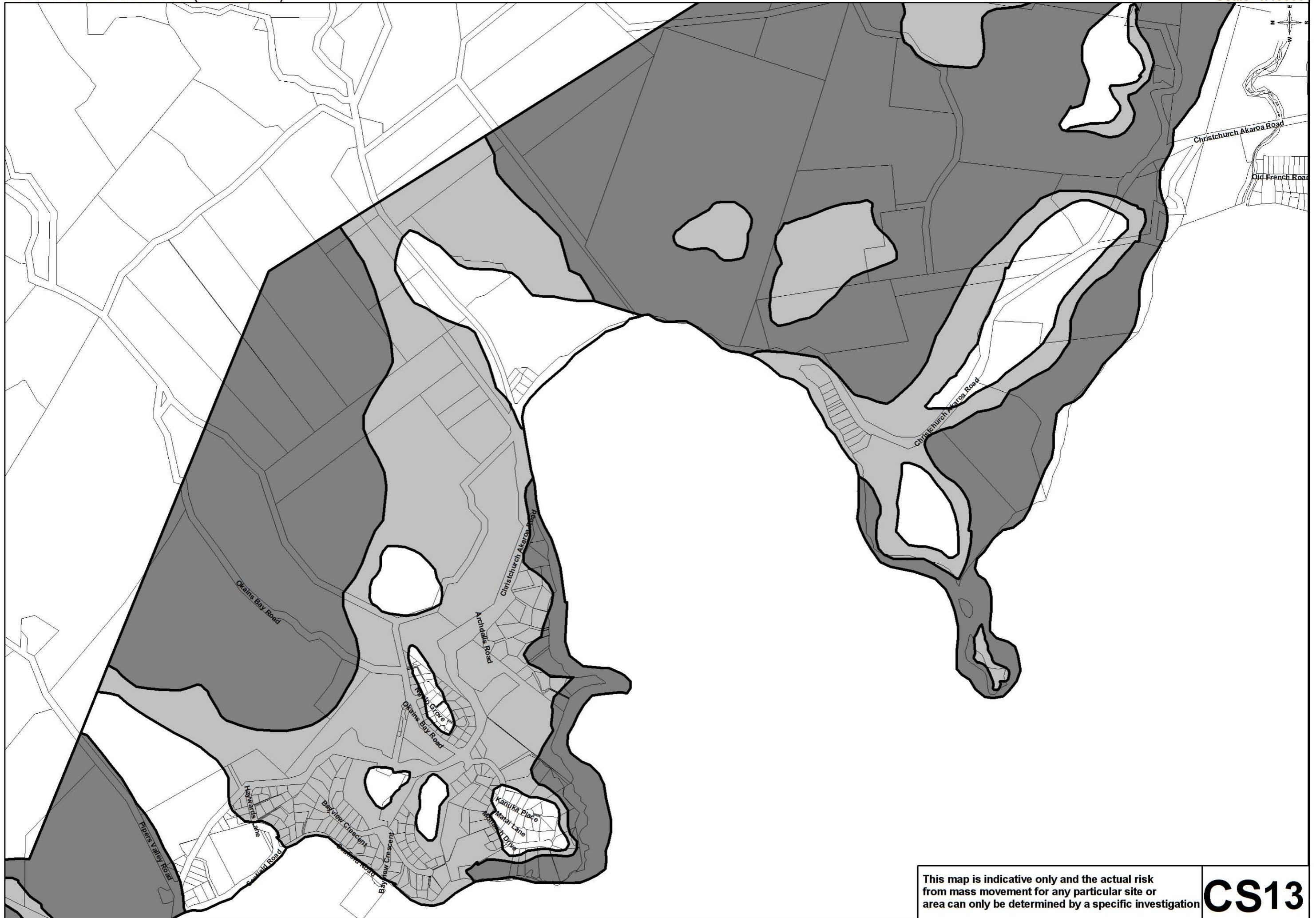
This map is indicative only and the actual risk from mass movement for any particular site or area can only be determined by a specific investigation

CS11



This map is indicative only and the actual risk from mass movement for any particular site or area can only be determined by a specific investigation

CS12



This map is indicative only and the actual risk from mass movement for any particular site or area can only be determined by a specific investigation

CS13

