













Plan 2: Constraint

Constraints Key

-  Designated Northern Arterial
Northern Motorway
-  Western Bypass Motorway
-  Maori Silent File Location
-  Study Area Boundary
-  Existing City Plan
50dBA Noise Contour
-  Regional Council Proposed
50dBA Noise Contour
-  Outstanding Natural Features
-  Existing Parks & Reserves
-  River
-  Unconfined Aquifer Zones 1
-  Unconfined Aquifer Zones 2
-  Contaminated Sites

*Land Characteristics information supplied on the 17.09.2009 for this document includes:
Contaminating Activity
Contamination Remediation Recorded
Contamination
Fill*

The Land information supplied on the 17.09.2009 for this document contains instances where, Location and Type of Land Fill are partially verified or NOT verified. Only Land Fills with a status of verified are to be made available to the public.

