

















Scale 1:7,500 @ A3
 0.0 0.1 0.2 0.3 0.4 0.5
 Kilometers

Barrys Bay

Legend

-  Waterway
-  100m Contour
-  Land Parcel
-  Zones
-  Akaroa Hillslopes
-  Akaroa Hillslopes (Deferred)
-  Recreation Reserve
-  Conservation Reserve
-  Residential
-  Residential (Deferred)
-  Residential Conservation
-  Small Settlement
-  Small Settlement (Deferred)
-  Small Settlement Takamatua CDA
-  Town Centre
-  Draft Study Area

Draft Settlement Study Area - Barrys Bay

Produced by: IM&CT, Christchurch City Council. Ref: Ap001741b.gws A3 Barrys Bay