

Christchurch City Council Representation Review

—
Initial Proposal for the
2022 Local Authority Election



Christchurch City Council Representation Review

Initial Proposal for the 2022 Local Authority Election

You can comment on this initial proposal from Saturday 20 March 2021 to 5pm on Sunday 16 May 2021.

All submissions will be considered by a hearings panel made up of the full Council. All submitters will have the opportunity to present to the hearings panel at the end of May 2021.

The Council will make its decision on the final proposal by Saturday 26 June in a public notice. If anyone appeals or objects to that final proposal, or representation arrangements are outside the +/- 10 percent range, the Council must refer the matter to the Local Government Commission to decide.

The Local Government Commission is required to publish its decision by 11 April 2022. The decision is final unless there is a judicial review or appeal on a point of law to the High Court.

More information about the representation review, including the report and Council resolution, are available at: ccc.govt.nz/repreview

You can make an online submission at: ccc.govt.nz/haveyoursay

Timetable for Representation Review

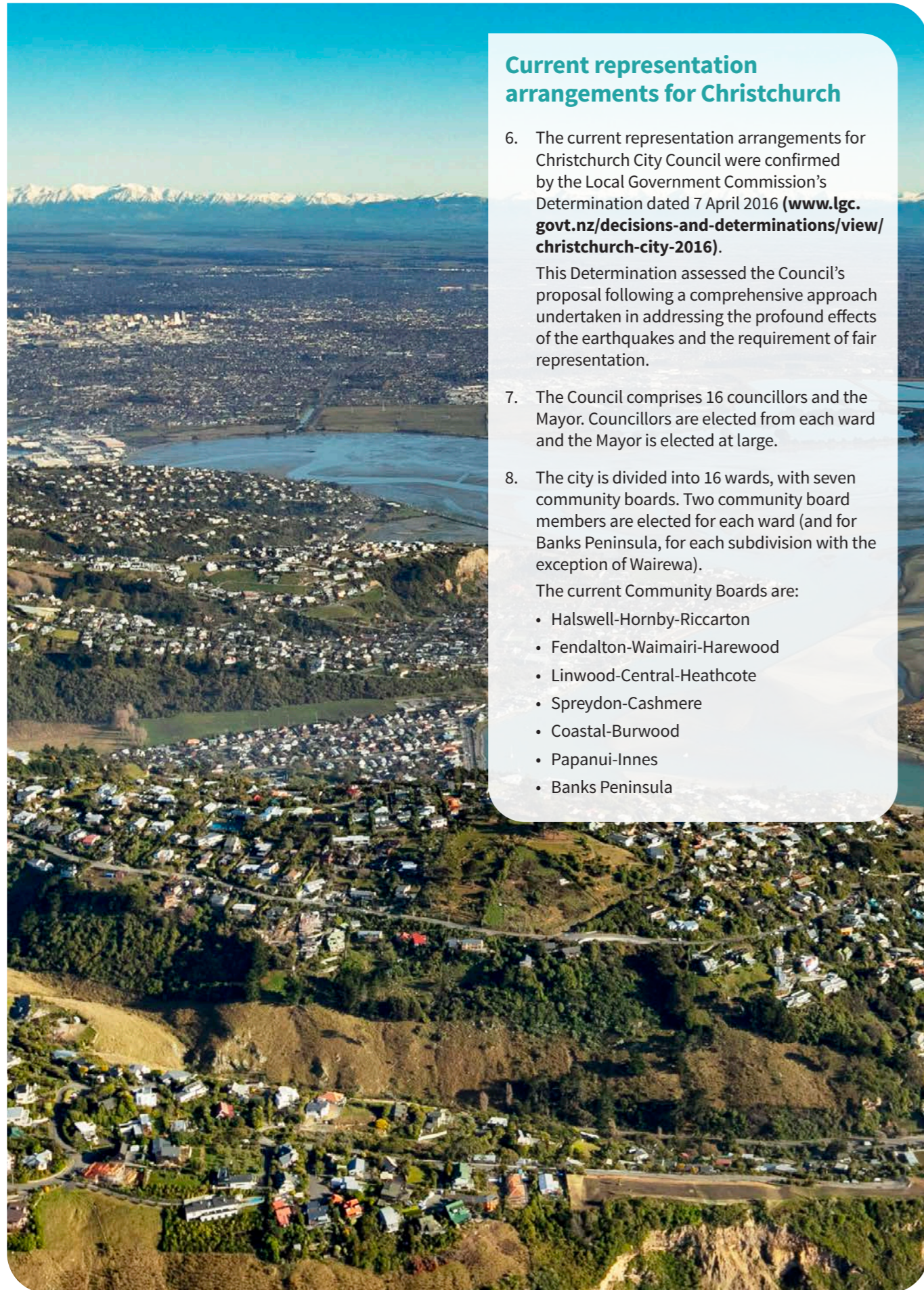
Date	Activity
Saturday 20 March 2021	Submissions open on the initial proposal
Sunday 16 May 2021	Submissions close
24 and 26 May 2021 – subject to change	Council hearing of submissions
By 26 June 2021	Council publicly notifies its final proposal
By 26 July 2021	Council forwards any appeals or objections to the Local Government Commission
By 11 April 2022	Final decision from Local Government Commission
with one month of the final decision	Appeals on point of law or judicial review (if needed)
Saturday 8 October 2022	Local authority elections

Representation review requirements

- The Local Electoral Act 2001 (LEA) requires local authorities to undertake a review of their representation arrangements at least once every six years to ensure the arrangements provide fair and effective representation for communities. The Council last carried out a review in 2015 for the 2016 and 2019 triennial elections. We are therefore required to undertake another review in 2021 prior to the 2022 triennial election.
- The LEA sets out the requirements for representation reviews which all councils must follow. This includes a statutory process and timeframe. All elements of the review are subject to rights of appeal and/or objection. As part of this process, we must develop an Initial Proposal.
- A representation review for Christchurch City needs to address our shifting population, and ensure everyone is represented fairly, with each ward representing roughly the same number of people. Representation arrangements include:
 - The number of councillors to be elected to the Council – must consist of between five and 29 elected members (excluding the mayor).
 - The basis of election for councillors, i.e. whether councillors are elected at large, by wards or a mix of both (excluding the mayor, who is elected at large).
 - If elected by wards, the number, boundaries and names of these wards and the number of councillors that will represent them.
 - The number of electoral subdivisions (such as those currently in Banks Peninsula), if any, and their boundaries, names and number of members.
 - Whether to have community boards, and if so how many there should be, the boundaries and membership.
- In reviewing its representation arrangements, councils must provide for “effective representation of communities of interest” (s19T) and “fair representation of electors” (s19V). Therefore, there are three key factors to carefully consider:
 - Communities of interest
 - Effective representation of communities of interest
 - Fair representation of electors.

Consideration of related processes:

- In addition to the representation arrangements, we also considered two other related processes. In both cases the status quo is being maintained for the next triennial election:
 - Electoral system:** we use First Past the Post as the electoral system.
 - Māori wards:** we sought the views of Papatipu Rūnanga regarding the creation of a Māori Ward. A Māori Ward is not supported at this time. The Council provides other mechanisms for Māori involvement in decision-making, including formalising a relationship with Ngā Rūnanga, the establishment of Te Hononga Council and Ngāi Tahu Relationship Advisors, and reaching a Memorandum of Understanding with Mahaanui Kurataiao Limited.



Current representation arrangements for Christchurch

6. The current representation arrangements for Christchurch City Council were confirmed by the Local Government Commission's Determination dated 7 April 2016 (www.lgc.govt.nz/decisions-and-determinations/view/christchurch-city-2016).

This Determination assessed the Council's proposal following a comprehensive approach undertaken in addressing the profound effects of the earthquakes and the requirement of fair representation.

7. The Council comprises 16 councillors and the Mayor. Councillors are elected from each ward and the Mayor is elected at large.

8. The city is divided into 16 wards, with seven community boards. Two community board members are elected for each ward (and for Banks Peninsula, for each subdivision with the exception of Wairewa).

The current Community Boards are:

- Halswell-Hornby-Riccarton
- Fendalton-Waimairi-Harewood
- Linwood-Central-Heathcote
- Spreydon-Cashmere
- Coastal-Burwood
- Papanui-Innes
- Banks Peninsula

Initial Proposal for Christchurch City Council

9. The proposed arrangements in our Initial Proposal provide fair representation of electors by grouping communities of interest together, accounting for population growth and shifts, and accommodating the special nature and geographic isolation of Banks Peninsula.
 - The Banks Peninsula ward does not comply with the +/-10 per cent fair representation requirement of s19V(2). This ward is sparsely populated and some parts are distinct culturally, historically, geographically, and economically. The Banks Peninsula ward warrants a single member and should be considered as unique and an isolated community.
10. When determining specific representation arrangements, we considered:
 - Grouping recognised communities of interest, and not grouping together communities that have few common interests.
 - Accessibility, size and configuration of wards and community boards.
 - The changing locations of communities of interest over time.
11. We held 15 briefings on the representation review with councillors and community board members between November 2020 and February 2021. At these briefings, elected members considered the approach for the representation review, including views on representation arrangements, alternative community board scenarios and whether councillors and community board members should be elected at large or by ward. Elected members also considered ward boundaries in detail.
12. The Initial Proposal reflects the decision of the Council; that the current arrangement is the preferred representation model, though with small changes to ward boundaries to bring them into line with the requirements for population equality under the legislation and a reduction in community boards to six in total.
13. The rationale for this approach takes into account:
 - The comprehensive approach of the review for the 2016 election to address the profound effect the earthquakes had on Christchurch's population and on the need for fair representation.
 - Feedback from elected members and others, that city-based community boards of either two or three wards creates an uneven distribution of resources, workload and perceived ability to fairly represent the community.
14. As well as discussing the representation arrangements with elected members, we also carried out a survey of a geographically representative sample of Christchurch residents. This survey was emailed to 3147 residents and we received 940 responses (a 30 per cent completion rate). The results of the survey also indicate a preference for the status quo.
 - **South-West:** identify strongly with their main centres, particularly Hornby, Wigram and Halswell, tending not to cross over Memorial Avenue.
 - **South and South-East:** identify their community as being along the hills and to the east, as well as areas of Saint Martins, Beckenham, Huntsbury, Cashmere and Somerfield.
 - **North-West:** identify areas around main shopping centres as being their local communities, such as Bishopdale, Avonhead and Papanui.
 - **East and North-East:** indicated connections with communities running along the coast, such as New Brighton and South New Brighton, as well as Burwood, Parklands and Shirley. Overall respondents identify their community as being east of Marshland Road and north of the estuary.
 - **Central and surrounds:** largely identify the central city as being their community, as well as centres such as Riccarton, Merivale, St Albans and Richmond.
 - **Banks Peninsula:** tend to identify their local centres as the communities they identify with. There is an emerging relationship between Lyttelton and the city side of the hill.
15. Residents identified their local communities based on areas they feel an affinity with; where they have things in common with their neighbours; and areas where they use shared facilities and services, e.g. schools, recreational and cultural facilities, parks, shops and shopping centres, and public transport. The results show residents:

16. We propose the following representation arrangements for future local body elections, including those in 2022 and 2025:

Council representation

17. We propose:

- Christchurch City Council comprise a mayor and 16 councillors.
- The members of the Christchurch City Council, other than the mayor, continue to be elected by the ward system.
- That the Banks Peninsula ward warrants a single member because Banks Peninsula is an isolated community in terms of section 19V(3) of the Local Electoral Act 2001.

Wards

18. Section 19V(2) of the Local Electoral Act 2001 requires the population to comply with the ‘+/-10 per cent rule’ for fair representation. Ward boundaries must coincide with the boundaries of the current statistical meshblock areas determined by Statistics New Zealand and used for parliamentary electoral purposes. Where practicable, ward boundaries should also coincide with any local board area or community boundaries.
19. Apart from Banks Peninsula, the population that each member represents in this Initial Proposal is within the range of 24,651 +/-10 per cent. This meant that we had to adjust some of the existing ward boundaries to ensure the fair representation requirements are met.
20. We propose the city continues to be divided into 16 wards with the population of each ward electing one member. The proposed boundaries of each ward are set out in the attached maps.

21. The names of the wards are retained and are set out in the table below together with the population each member will represent:

Wards, elected members and population per member:

Ward	Members	Pop. per member	+/- 10%
Banks Peninsula	1	9,400	-62
Burwood	1	25,380	3
Cashmere	1	26,700	8
Central	1	23,260	-6
Coastal	1	26,490	7
Fendalton	1	26,410	7
Halswell	1	22,970	-7
Harewood	1	26,570	8
Heathcote	1	25,470	3
Hornby	1	25,710	4
Innes	1	25,990	5
Linwood	1	25,170	2
Papanui	1	26,270	7
Riccarton	1	27,030	10
Spreydon	1	25,080	2
Waimairi	1	26,510	8

Communities of interest

22. Communities of interest take into account distinct and recognisable geographical boundaries, similarities in activities and characteristics of the residents of a community and services in an area. Wards may contain more than one distinct community of interest, but these communities must have sufficient commonalities to be grouped together.
23. Effective representation is not defined in the LEA but relates to representation for identified communities of interest. This needs to take account of the nature and locality of those communities of interest and the size, nature and diversity of the district as a whole.

24. This proposal does not recommend any changes to the known existing communities of interest, however some new and developing communities of interest have been identified. These are largely residential neighbourhoods that are new or have been significantly developed since the last representation review.
25. We propose that the 16 wards reflect the following identified communities of interest:

Table of Communities by ward

Communities in bold signal that the community may be split across two or more wards. As there are no official suburb boundaries in Christchurch (with the exception of Cracroft), this is open to a certain level of interpretation.

Ward	Communities	Statistical Area 2 Name	Statistical Area 2 ID
Banks Peninsula	Akaroa, Barrys Bay, Birdlings Flat, Diamond Harbour, Duvauchelle, French Farm, Gebbies Valley, Governors Bay, Little River, Lyttelton, Port Levy, Purau, Rapaki, Takamatua, Wainui	Akaroa, Akaroa Harbour, Banks Peninsula South, Diamond Harbour, Eastern Bays-Banks Peninsula, Governors Bay, Inland water Lake Ellesmere/Te Waihora South, Inlet Akaroa Harbour, Inlet Port Lyttelton, Inlets other Christchurch City, Lyttelton, Port Hills, Teddington	333500, 333300, 333100, 332900, 333200, 332200, 333000, 333400, 332600, 332300, 332500, 331600, 332800
Burwood	Aranui , Avondale, Avonside, Bexley , Bottle Lake, Burwood, Dallington, Marshland , Parklands , Richmond , Shirley, Wainoni	Aranui, Avondale (Christchurch City), Avonside, Bexley, Burwood, Dallington, Linwood North, Linwood West, Marshland, North Beach, Otakaro-Avon River Corridor, Parklands, Prestons, Queenspark, Richmond North (Christchurch City), Richmond South (Christchurch City), Shirley East, Shirley West, Styx, Travis Wetlands, Wainoni, Waitikiri	328600, 327500, 327800, 329800, 325600, 326500, 328500, 327900, 318400, 327200, 326200, 325100, 321300, 323700, 325900, 326800, 324600, 323400, 317200, 324000, 328400, 321600
Cashmere	Beckenham, Cashmere, Cracroft, Hillsborough , Huntsbury, Kennedys Bush , Lansdowne, Saint Martins, Somerfield , Sydenham , Westmorland	Beckenham, Cashmere East, Cashmere West, Hillsborough (Christchurch City), Hoon Hay East, Hoon Hay South, Huntsbury, Kennedys Bush, Opawa, Port Hills, Somerfield East, Somerfield West, Spreydon North, Spreydon South, Saint Martins, Sydenham North, Sydenham South, Sydenham West, Teddington, Waltham, Westmorland	330600, 331300, 330300, 331400, 327700, 329500, 331200, 329000, 330900, 331600, 329100, 329200, 327600, 328200, 330800, 329400, 329700, 328700, 332800, 329900, 330000
Central	Christchurch Central , Edgware, Linwood, Merivale , Phillipstown, Richmond , St Albans	Addington North, Avonside, Charleston (Christchurch City), Christchurch Central, Christchurch Central-East, Christchurch Central-North, Christchurch Central-South, Christchurch Central-West, Edgware, Ensors, Hagley Park, Holmwood, Lancaster Park, Linwood North, Linwood West, Merivale, Mona Vale, Phillipstown, Riccarton East, Richmond South (Christchurch City), St Albans East, St Albans West, Sydenham Central, Woolston North	326400, 327800, 329600, 326600, 327000, 325800, 327100, 325700, 325300, 330500, 324900, 322600, 328800, 328500, 327900, 323000, 323200, 328900, 325200, 326800, 324800, 323900, 328100, 330100

Ward	Communities	Statistical Area 2 Name	Statistical Area 2 ID
Coastal	Bexley , Bottle Lake, Bromley , Brooklands, Kaianga , Marshland, New Brighton, North New Brighton, Parklands , Pegasus Bay, South New Brighton, Southshore, Spencerville, Waimairi Beach	Aranui, Avondale (Christchurch City), Bromley North, Brookhaven-Ferrymead, Brooklands-Spencerville, Inlets other Christchurch City, Marshland, New Brighton, North Beach, Otakaro-Avon River Corridor, Parklands, Prestons, Queenspark, Rawhiti, South New Brighton, Styx, Travis Wetlands, Waimairi Beach, Waitikiri	328600, 327500, 330700, 331800, 317100, 332300, 318400, 330200, 327200, 326200, 325100, 321300, 323700, 328300, 331700, 317200, 324000, 326000, 321600
Fendalton	Bryndwr , Burnside, Fendalton, Ilam , Merivale, St Albans , Strowan	Bishopdale South, Bryndwr North, Bryndwr South, Burnside, Christchurch Central-West, Deans Bush, Fendalton, Hagley Park, Holmwood, Ilam North, Ilam South, Ilam University, Jellie Park, Malvern, Merivale, Mona Vale, Northlands (Christchurch City), Papanui East, Papanui West, Rutland, St Albans East, St Albans North, St Albans West, Strowan	319000, 319900, 320800, 319200, 325700, 322400, 321500, 324900, 322600, 320200, 320700, 321200, 320600, 322100, 323000, 323200, 320000, 320900, 320100, 322200, 324800, 323800, 323900, 321400
Halswell	Aidanfield , Halswell, Hillmorton , Hoon Hay , Hornby , Kennedys Bush	Aidanfield, Awatea North, Awatea South, Broken Run, Halswell North, Halswell South, Halswell West, Hillmorton, Hoon Hay East, Hoon Hay South, Hoon Hay West, Islington-Hornby Industrial, Kennedys Bush, Oaklands East, Oaklands West, Port Hills, Sockburn South, Westmorland	325400, 321900, 322900, 324700, 327300, 328000, 324500, 325000, 327700, 329500, 326700, 319100, 329000, 326300, 324300, 331600, 322300, 330000
Harewood	Avonhead , Belfast , Bishopdale , Broomfield, Bryndwr , Casebrook , Harewood, Kainga , McLeans Island, Northwood, Redwood , Russley , Yaldhurst	Belfast East, Belfast West, Bishopdale North, Bishopdale South, Bishopdale West, Broomfield, Bryndwr North, Burnside, Burnside Park, Casebrook, Christchurch Airport, Clearwater, Harewood, Hawthornden, Hei Hei, Marshland, McLeans Island, Northwood, Papanui North, Papanui West, Paparua, Redwood North, Redwood West, Regents Park, Riccarton Racecourse, Russley, Styx, Yaldhurst	317300, 316900, 317800, 319000, 318000, 318700, 319900, 319200, 318300, 317900, 316700, 316800, 317000, 317700, 319300, 318400, 316400, 317400, 319400, 320100, 316500, 318600, 318800, 317600, 319800, 317500, 317200, 316600
Heathcote	Bromley, Clifton, Ferrymead , Heathcote Valley, Hillsborough , McCormacks Bay, Moncks Bay, Mount Pleasant, Opawa, Redcliffs, Richmond Hill, Saint Martins, Scarborough, Sumner, Sydenham , Taylors Mistake, Waltham, Woolston	Beckenham, Bromley North, Bromley South, Brookhaven-Ferrymead, Christchurch Central-South, Clifton Hill, Ensors, Heathcote Valley, Hillsborough (Christchurch City), Inlet Port Lyttelton, Inlets other Christchurch City, Lancaster Park, Mount Pleasant, Opawa, Port Hills, Redcliffs, Somerfield East, Saint Martins, Sumner, Sydenham Central, Sydenham North, Sydenham South, Sydenham West, Waltham, Woolston East, Woolston South, Woolston West	330600, 330700, 330400, 331800, 327100, 332400, 330500, 331900, 331400, 332600, 332300, 328800, 332000, 330900, 331600, 332100, 329100, 330800, 332700, 328100, 329400, 329700, 328700, 329900, 331100, 331500, 331000
Hornby	Aidanfield , Hei Hei, Hillmorton , Hornby , Hornby South, Islington, Middleton , Sockburn , Templeton, Wigram, Yaldhurst	Aidanfield, Awatea North, Awatea South, Broken Run, Broomfield, Halswell West, Hei Hei, Hillmorton, Hornby Central, Hornby South, Hornby West, Islington, Islington-Hornby Industrial, Middleton, Oaklands West, Paparua, Riccarton Racecourse, Sockburn South, Templeton, Wigram East, Wigram North, Wigram South, Wigram West, Yaldhurst	325400, 321900, 322900, 324700, 318700, 324500, 319300, 325000, 320400, 321100, 320300, 318200, 319100, 323500, 324300, 316500, 319800, 322300, 318100, 324100, 322500, 323600, 322800, 316600,

Ward	Communities	Statistical Area 2 Name	Statistical Area 2 ID
Innes	Belfast , Christchurch Central , Edgeware , Kainga , Mairehau , Marshland , Redwood , Richmond , Shirley , St Albans	Avonside, Belfast East, Belfast West, Christchurch Central-East, Christchurch Central-North, Clearwater, Dallington, Edgeware, Linwood West, Mairehau North, Mairehau South, Malvern, Marshland, Northwood, Prestons, Redwood North, Regents Park, Richmond North (Christchurch City), Richmond South (Christchurch City), Rutland, Shirley East, Shirley West, St Albans East, St Albans North, St Albans West, Styx	327800, 317300, 316900, 327000, 325800, 316800, 326500, 325300, 327900, 321700, 323100, 322100, 318400, 317400, 321300, 318600, 317600, 325900, 326800, 322200, 324600, 323400, 324800, 323800, 323900, 317200
Linwood	Aranui , Avonside, Bexley , Bromley , Ferrymead , Linwood , Wainoni , Woolston	Aranui, Avonside, Bexley, Bromley North, Bromley South, Brookhaven-Ferrymead, Charleston (Christchurch City), Ensors, Hillsborough (Christchurch City), Inlets other Christchurch City, Lancaster Park, Linwood East, Linwood North, Linwood West, Opawa, Otakaro-Avon River Corridor, Phillipstown, Wainoni, Woolston East, Woolston North, Woolston South, Woolston West,	328600, 327800, 329800, 330700, 330400, 331800, 329600, 330500, 331400, 332300, 328800, 329300, 328500, 327900, 330900, 326200, 328900, 328400, 331100, 330100, 331500, 331000
Papanui	Bishopdale , Bryndwr , Casebrook , Mairehau , Northcote, Papanui, Redwood , St Albans , Strowan	Bishopdale North, Bishopdale South, Bryndwr North, Bryndwr South, Casebrook, Mairehau North, Mairehau South, Malvern, Marshland, Northcote (Christchurch City), Northlands (Christchurch City), Papanui East, Papanui North, Papanui West, Redwood East, Redwood North, Redwood West, Regents Park, Rutland, Strowan	317800, 319000, 319900, 320800, 317900, 321700, 323100, 322100, 318400, 320500, 320000, 320900, 319400, 320100, 319600, 318600, 318800, 317600, 322200, 321400
Riccarton	Avonhead , Ilam , Middleton , Riccarton , Russley , Sockburn , Upper Riccarton	Addington North, Addington West, Avonhead South, Broomfield, Bush Inn, Deans Bush, Hagley Park, Hawthornden, Hornby Central, Ilam North, Ilam South, Ilam University, Middleton, Mona Vale, Riccarton Central, Riccarton East, Riccarton Racecourse, Riccarton South, Riccarton West, Sockburn North, Sockburn South, Tower Junction, Upper Riccarton, Wharenui	326400, 326100, 319700, 318700, 321800, 322400, 324900, 317700, 320400, 320200, 320700, 321200, 323500, 323200, 324200, 325200, 319800, 324400, 323300, 321000, 322300, 325500, 322000, 322700
Spreydon	Addington, Hillmorton , Hoon Hay , Somerfield , Spreydon, Sydenham , Wigram	Addington East, Addington North, Addington West, Christchurch Central-South, Hagley Park, Halswell North, Hillmorton, Hoon Hay East, Hoon Hay South, Hoon Hay West, Middleton, Sockburn South, Somerfield East, Somerfield West, Spreydon North, Spreydon South, Spreydon West, Sydenham Central, Sydenham North, Sydenham West, Tower Junction	327400, 326400, 326100, 327100, 324900, 327300, 325000, 327700, 329500, 326700, 323500, 322300, 329100, 329200, 327600, 328200, 326900, 328100, 329400, 328700, 325500
Waimairi	Avonhead, Burnside, Ilam, Russley , Upper Riccarton	Avonhead East, Avonhead North, Avonhead South, Avonhead West, Bishopdale South, Bishopdale West, Broomfield, Burnside, Burnside Park, Bush Inn, Christchurch Airport, Harewood, Hawthornden, Ilam North, Ilam South, Ilam University, Riccarton Racecourse, Russley, Sockburn North, Wharenui, Yaldhurst	319500, 318500, 319700, 318900, 319000, 318000, 318700, 319200, 318300, 321800, 316700, 317000, 317700, 320200, 320700, 321200, 319800, 317500, 321000, 322700, 316600

Community Boards

26. The main roles of community boards are to:

- Represent and act as an advocate for the interests of its community.
- Consider and report on all matters referred to it by the Council, or any matter of interest or concern to the board.
- Maintain an overview of services provided by the Council within the community.
- Prepare an annual submission to the Council for expenditure within the community.
- Communicate with community organisations and special interest groups within the community.
- Undertake any other responsibilities that are delegated to them by the Council.

27. Every community board must consist of at least four members but not more than 12 members. It must include at least four elected members and may include appointed members. The number of appointed members is to be less than half the total number of members.

28. We propose changing the community board arrangement from seven community boards to six, being:

- Five urban community boards made up of three wards each (a change from the current six which are a mix of three three-ward boards and three two-ward boards)
- A Banks Peninsula community board with four subdivisions (no change from the status quo).

29. This is considered to be the most equitable option to ensure fair and effective representation as it has evenly sized communities and community boards across the district, with the exception of Banks Peninsula. Having city-based community boards of varying sizes has resulted in the uneven distribution of resources, workload and perceived ability to fairly and equitably represent the community. The proposed new boundaries for community boards incorporate the adjusted ward boundaries. No changes are proposed for the Banks Peninsula board area.

30. In order to make the current two-ward community boards into three-ward community boards, we propose the Linwood-Central-Heathcote Community Board is disestablished and the wards that currently make it up included in other community boards, namely:

- The Linwood ward would join the existing Burwood-Coastal Community Board area.
- The Central Ward would join the existing Papanui-Innes Community Board area.
- The Heathcote Ward would join the existing Spreydon-Cashmere Community Board area.

31. This results in the majority of community boards across the city being retained; aligns with how communities in each of the affected wards affiliate with neighbouring wards to form larger communities of interest; and best provides for fair and equitable representation city wide.

32. We propose the community boards formally use their gifted te reo Māori name, with the name of each ward that comprises the board area describing the coverage. No changes have been proposed to any other community board member representation arrangement. Therefore, the number of members elected to community boards is not affected by the initial proposal. Community board members will continue to be elected by ward.

33. We propose that the communities continue to be subdivided for electoral purposes as follows:

Community Board	Ward/Subdivision
Te Pātaka o Rākaihāutu/ Banks Peninsula Community Board	Akaroa subdivision
	Lyttelton subdivision
	Mt Herbert subdivision
	Wairewa subdivision
Waitai/ Burwood-Coastal-Linwood Community Board	Burwood ward
	Coastal ward
	Linwood ward
Waimāero/ Fendalton-Waimairi-Harewood Community Board	Fendalton ward
	Harewood ward
	Waimairi ward
Waipuna/ Hornby-Halswell-Riccarton Community Board	Halswell ward
	Hornby ward
	Riccarton ward
Waipapa/ Papanui-Innes-Central Community Board	Central ward
	Innes ward
	Papanui ward
Waihoru/ Spreydon-Cashmere/Heathcote Community Board	Cashmere ward
	Heathcote ward
	Spreydon ward

34. The boundaries of each community board area are set out in the attached maps.

35. We propose that the five Community Boards being Waitai/Coastal-Burwood-Linwood, Waimāero/Fendalton-Waimairi-Harewood, Waipuna/Hornby-Halswell-Riccarton, Waipapa/Papanui-Innes-Central and Waihoru/Spreydon-Cashmere-Heathcote:

- comprise nine members each, being both elected and appointed members as set out in the table below:
- that the population each elected member will represent is as set out in the table on the next page:

Community Board	Ward/ Subdivision	Ward/ Subdivision Population	Elected Members	Community Board Population	Pop Per Elected Member	Appointed members (Councillors)
Waitai/ Coastal-Burwood-Linwood Community Board	Burwood	25,380	2	77,040	12,840	1
	Coastal	26,490	2			1
	Linwood	25,170	2			1
Waimāero/ Fendalton-Waimairi-Harewood Community Board	Fendalton	26,410	2	79,490	13,248	1
	Harewood	26,570	2			1
	Waimairi	26,510	2			1
Waipuna/ Hornby-Halswell-Riccarton Community Board	Halswell	22,970	2	75,710	12,618	1
	Hornby	25,710	2			1
	Riccarton	27,030	2			1
Waipapa/ Papanui-Innes-Central Community Board	Central	23,260	2	75,520	12,587	1
	Innes	25,990	2			1
	Papanui	26,270	2			1
Waihoru/ Spreydon-Cashmere-Heathcote Community Board	Cashmere	26,700	2	77,250	12,875	1
	Heathcote	25,470	2			1
	Spreydon	25,080	2			1

36. We propose that the Te Pātaka o Rākaihāutu/Banks Peninsula Community Board:

- comprises eight members being both elected and appointed members as set out in the table below; and
- that the population each elected member will represent is as set out in the table below:

Community Board	Subdivision	Subdivision Population	Elected Members	Community Board Population	Pop Per Elected Member	Appointed members (Councillors)
Te Pātaka o Rākaihāutu/ Banks Peninsula Community Board	Akaroa	1950	2	9400	1,343	1
	Lyttelton	3080	2			
	Mt Herbert	3130	2			
	Wairewa	1240	1			

The population that each member of Te Pātaka o Rākaihāutu/Banks Peninsula Community Board represents falls outside +/- 10%. The Council considers that Te Pātaka o Rākaihāutu/Banks Peninsula Community Board warrants the proposed membership due to the isolated nature of communities within community board area, the distinct communities of interest, and grouping together communities with common interest and issues.

37. We propose the community boards will include the following communities:

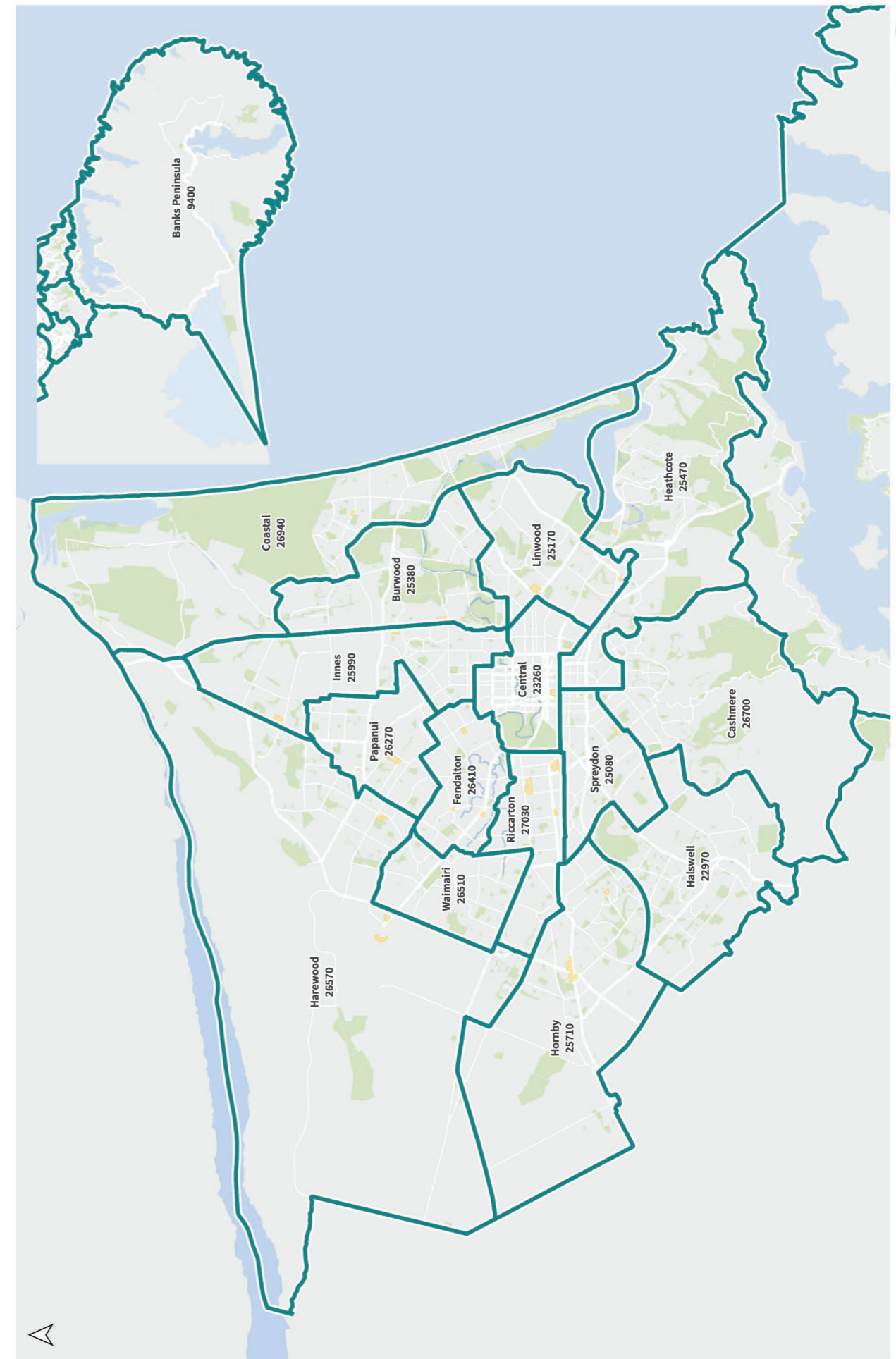
Table of Communities by community board

Communities in bold signal that the community may be split across two or more wards. As there are no official suburb boundaries in Christchurch (with the exception of Cracroft), this is open to a certain level of interpretation.

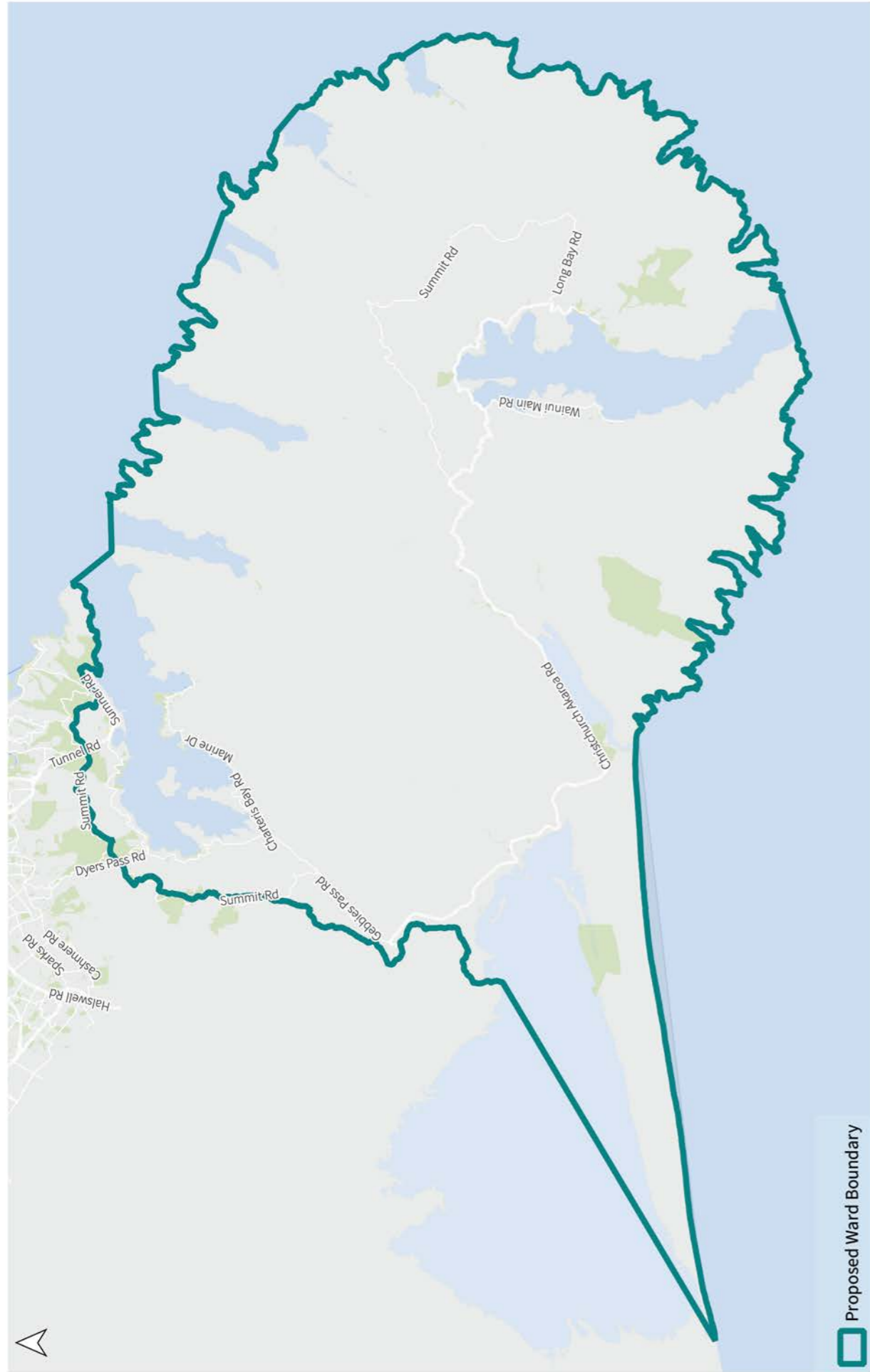
Community Board	Ward/ Subdivision	Communities	Statistical Area 2 Name	Statistical Area 2 ID
Te Pātaka o Rākaihāutu/ Banks Peninsula Community Board	Akaroa	Akaroa, Barrys Bay, Childrens Bay, Duvauchelle, French Farm, Lavericks Bay, Le Bons Bay, Little Akaloa, Okains Bay, Pigeon Bay, Robinsons Bay, Takamatua, Wainui	Akaroa, Akaroa Harbour, Banks Peninsula South, Diamond Harbour, Eastern Bays-Banks Peninsula, Governors Bay, Inland water Lake Ellesmere/Te Waihora South, Inlet Akaroa Harbour, Inlet Port Lyttelton, Inlets other Christchurch City, Lyttelton, Port Hills, Teddington	333500, 333300, 333100, 332900, 333200, 332200, 333000, 333400, 332600, 332300, 332500, 331600, 332800
	Lyttelton	Cass Bay, Corsiar Bay, Lyttelton		
	Mt Herbert	Diamond Harbour, Governors Bay, Purau, Rapaki, Teddington		
	Wairewa	Birdlings Flat, Gebbies Valley, Lake Ellesmere, Little River, Port Levy, Prices Valley, Teddington		
Waitai/ Coastal-Burwood-Linwood Community Board	Burwood	Aranui, Avondale, Avonside, Bexley, Bottle Lake, Burwood, Dallington, Marshland , Parklands, Richmond, Shirley, Wainoni	Aranui, Avondale (Christchurch City), Avonside, Bexley, Bromley North, Bromley South, Brookhaven-Ferrymead, Brooklands-Spencerville, Burwood, Charleston (Christchurch City), Dallington, Ensors, Hillsborough (Christchurch City), Inlets other Christchurch City, Lancaster Park, Linwood East, Linwood North, Linwood West, Marshland, New Brighton, North Beach, Opawa, Ōtakaro-Avon River Corridor, Parklands, Phillipstown, Prestons, Queenspark, Rawhiti, Richmond North (Christchurch City), Richmond South (Christchurch City), Shirley East, Shirley West, South New Brighton, Styx, Travis Wetlands, Waimairi Beach, Wainoni, Waitikiri, Woolston East, Woolston North, Woolston South, Woolston West	317100, 317200, 318400, 321300, 321600, 323400, 323700, 324000, 324600, 325100, 325600, 325900, 326000, 326200, 326500, 326800, 327200, 327500, 327800, 327900, 328300, 328400, 328500, 328600, 328800, 328900, 329300, 329600, 329800, 330100, 330200, 330400, 330500, 330700, 330900, 331000, 331100, 331400, 331500, 331700, 331800, 332300
	Coastal	Bexley, Bottle Lake, Bromley , Brooklands, Kaianga, Marshland , New Brighton, North New Brighton, Parklands, Pegasus Bay, South New Brighton, Southshore, Spencerville, Waimairi Beach		
	Linwood	Aranui, Avonside, Bexley, Bromley, Ferrymead , Linwood , Wainoni, Woolston		

Community Board	Ward/ Subdivision	Communities	Statistical Area 2 Name	Statistical Area 2 ID
Waimāero/ Fendalton-Waimairi-Harewood Community Board	Fendalton	Bryndwr , Burnside, Fendalton, Ilam , Merivale , St Albans , Strowan	Avonhead East, Avonhead North, Avonhead South, Avonhead West, Belfast East, Belfast West, Bishopdale North, Bishopdale South, Bishopdale West, Broomfield, Bryndwr North, Bryndwr South, Burnside Park, Burnside, Bush Inn, Casebrook, Christchurch Airport, Christchurch Central-West, Clearwater, Deans Bush, Fendalton, Hagley Park, Harewood, Hawthornden, Hei, Holmwood, Ilam North, Ilam South, Ilam University, Jellie Park, Malvern, Marshland, McLeans Island, Merivale, Mona Vale, Northlands (Christchurch City), Northwood, Papanui East, Papanui North, Papanui West, Papanui, Redwood North, Redwood West, Regents Park, Riccarton Racecourse, Russley, Rutland, Sockburn North, St Albans East, St Albans North, St Albans West, Strowan, Styx, Wharenui, Yaldhurst	316400, 316500, 316600, 316700, 316800, 316900, 317000, 317200, 317300, 317400, 317500, 317600, 317700, 317800, 317900, 318000, 318300, 318400, 318500, 318600, 318700, 318800, 318900, 319000, 319200, 319300, 319400, 319500, 319700, 319800, 319900, 320000, 320100, 320200, 320600, 320700, 320800, 320900, 321000, 321200, 321400, 321500, 321800, 322100, 322200, 322400, 322600, 322700, 323000, 323200, 323800, 323900, 324800, 324900, 325700
	Harewood	Avonhead, Belfast, Bishopdale , Broomfield, Bryndwr , Casebrook , Harewood, Kainga , McLeans Island, Northwood, Redwood , Russley , Yaldhurst		
	Waimairi	Avonhead, Burnside, Ilam , Russley , Upper Riccarton		
Waipuna/ Hornby-Halswell-Riccarton Community Board	Halswell	Aidanfield, Halswell, Hillmorton , Hoon Hay , Hornby , Kennedys Bush	Addington North, Addington West, Aidanfield, Avonhead South, Awatea North, Awatea South, Broken Run, Broomfield, Bush Inn, Deans Bush, Hagley Park, Halswell North, Halswell South, Halswell West, Hawthornden, Hei, Hillmorton, Hoon Hay East, Hoon Hay South, Hoon Hay West, Hornby Central, Hornby South, Hornby West, Ilam North, Ilam South, Ilam University, Islington, Islington-Hornby Industrial, Kennedys Bush, Middleton, Mona Vale, Oaklands East, Oaklands West, Papanui, Port Hills, Riccarton Central, Riccarton East, Riccarton Racecourse, Riccarton South, Riccarton West, Sockburn North, Sockburn South, Templeton, Tower Junction, Upper Riccarton, Westmorland, Wharenui, Wigram East, Wigram North, Wigram South, Wigram West, Yaldhurst	316500, 316600, 317700, 318100, 318200, 318700, 319100, 319300, 319700, 319800, 320200, 320300, 320400, 320700, 321000, 321100, 321200, 321800, 321900, 322000, 322300, 322400, 322500, 322700, 322800, 322900, 323200, 323300, 323500, 323600, 324100, 324200, 324300, 324400, 324500, 324700, 324900, 325000, 325200, 325400, 325500, 326100, 326300, 326400, 326700, 327300, 327700, 328000, 329000, 329500, 330000, 331600
	Hornby	Aidanfield, Hei Hei, Hillmorton , Hornby, Hornby South, Islington, Middleton, Sockburn, Templeton, Wigram , Yaldhurst		
	Riccarton	Avonhead, Ilam , Middleton, Riccarton, Russley , Sockburn, Upper Riccarton		

Community Board	Ward/ Subdivision	Communities	Statistical Area 2 Name	Statistical Area 2 ID
Waipapa/ Papanui-Innes-Central Community Board	Central	Christchurch Central, Edgware, Linwood , Merivale, Phillipstown, Richmond, St Albans	Addington North, Avonside, Belfast East, Belfast West, Bishopdale North, Bishopdale South, Bryndwr North, Bryndwr South, Casebrook, Charleston (Christchurch City), Christchurch Central, Christchurch Central-East, Christchurch Central-North, Christchurch Central-South, Christchurch Central-West, Clearwater, Dallington, Edgware, Ensors, Hagley Park, Holmwood, Lancaster Park, Linwood North, Linwood West, Mairehau North, Mairehau South, Malvern, Marshland, Merivale, Mona Vale, Northcote (Christchurch City), Northlands (Christchurch City), Northwood, Papanui East, Papanui North, Papanui West, Phillipstown, Prestons, Redwood East, Redwood North, Redwood West, Regents Park, Riccarton East, Richmond North (Christchurch City), Richmond South (Christchurch City), Rutland, Shirley East, Shirley West, St Albans East, St Albans North, St Albans West, Strowan, Styx, Sydenham Central, Woolston North	316800, 316900, 317200, 317300, 317400, 317600, 317800, 317900, 318400, 318600, 318800, 319000, 319400, 319600, 319900, 320000, 320100, 320500, 320800, 320900, 321300, 321400, 321700, 322100, 322200, 322600, 323000, 323100, 323200, 323400, 323800, 323900, 324600, 324800, 324900, 325200, 325300, 325700, 325800, 325900, 326400, 326500, 326600, 326800, 327000, 327100, 327800, 327900, 328100, 328500, 328800, 328900, 329600, 330100, 330500
	Innes	Belfast, Christchurch Central, Edgware, Kainga , Mairehau, Marshland , Redwood , Richmond, Shirley, St Albans		
	Papanui	Bishopdale , Bryndwr , Casebrook , Mairehau, Northcote, Papanui, Redwood , St Albans , Strowan		
Waihoru/ Spreydon-Cashmere-Heathcote Community Board	Cashmere	Beckenham, Cashmere, Cracroft, Hillsborough, Kennedys Bush , Lansdowne, St Martins, Somerfield, Sydenham, Westmorland	Addington East, Addington North, Addington West, Beckenham, Bromley North, Bromley South, Brookhaven-Ferrymead, Cashmere East, Cashmere West, Christchurch Central-South, Clifton Hill, Ensors, Hagley Park, Halswell North, Heathcote Valley, Hillmorton, Hillsborough (Christchurch City), Hoon Hay East, Hoon Hay South, Hoon Hay West, Huntsbury, Inlet Port Lyttelton, Inlets other Christchurch City, Kennedys Bush, Lancaster Park, Middleton, Mount Pleasant, Opawa, Port Hills, Redcliffs, Sockburn South, Somerfield East, Somerfield West, Spreydon North, Spreydon South, Spreydon West, Saint Martins, Sumner, Sydenham Central, Sydenham North, Sydenham South, Sydenham West, Teddington, Tower Junction, Waltham, Westmorland, Woolston East, Woolston South, Woolston West	322300, 323500, 324900, 325000, 325500, 326100, 326400, 326700, 326900, 327100, 327300, 327400, 327600, 327700, 328100, 328200, 328700, 328800, 329000, 329100, 329200, 329400, 329500, 329700, 329900, 330000, 330300, 330400, 330500, 330600, 330700, 330800, 330900, 331000, 331100, 331200, 331300, 331400, 331500, 331600, 331800, 331900, 332000, 332100, 332300, 332400, 332600, 332700, 332800
	Heathcote	Bromley , Clifton, Ferrymead , Heathcote Valley, Hillsborough, McCormacks Bay, Moncks Bay, Mt Pleasant, Opawa, Redcliffs, Richmond Hill, St Martins, Scarborough, Sumner, Sydenham, Taylors Mistake, Waltham, Woolston		
	Spreydon	Addington, Hillmorton , Hoon Hay , Somerfield, Spreydon, Sydenham, Wigram		

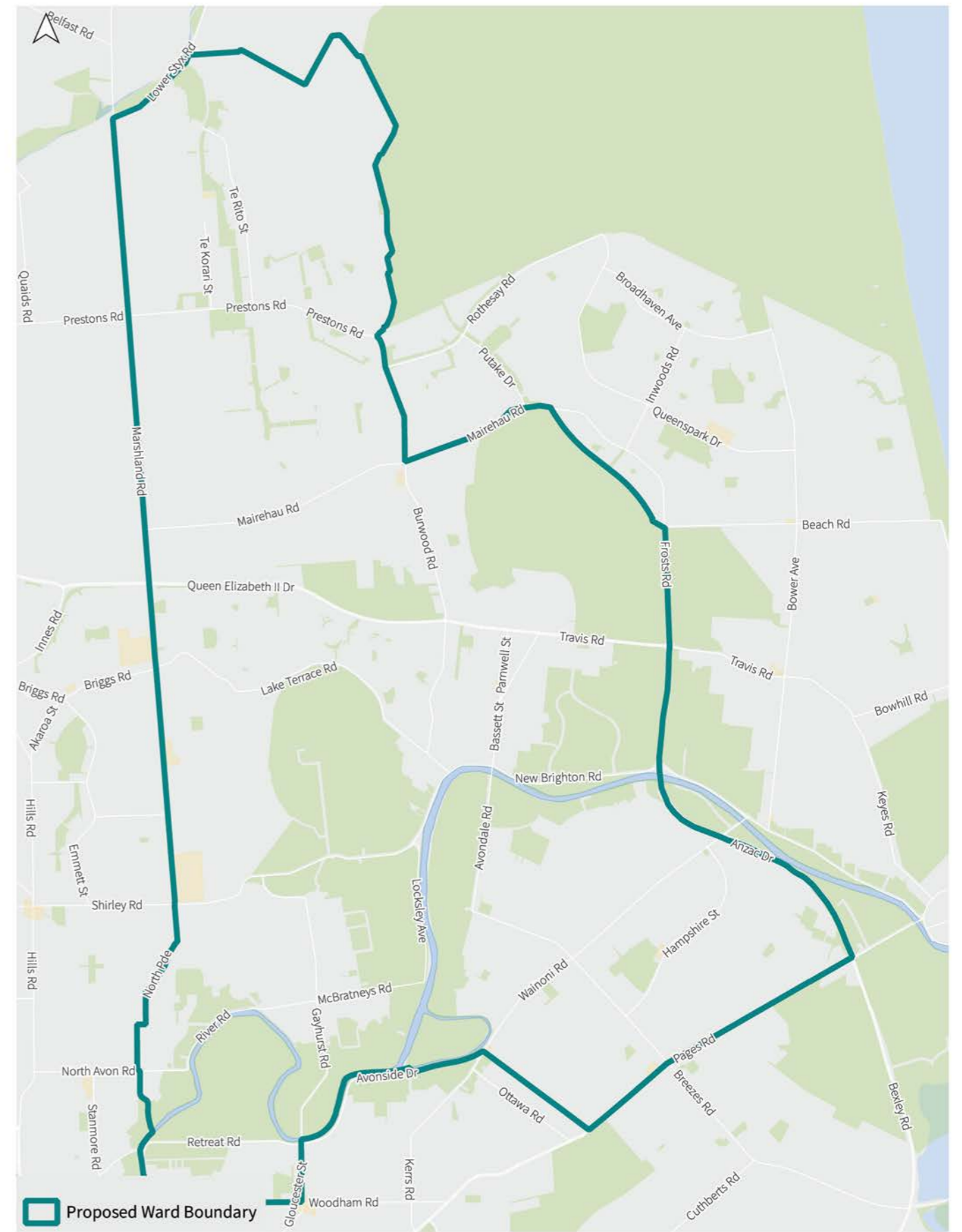


Christchurch City Council Representation Review 2021
Proposed Ward Arrangement



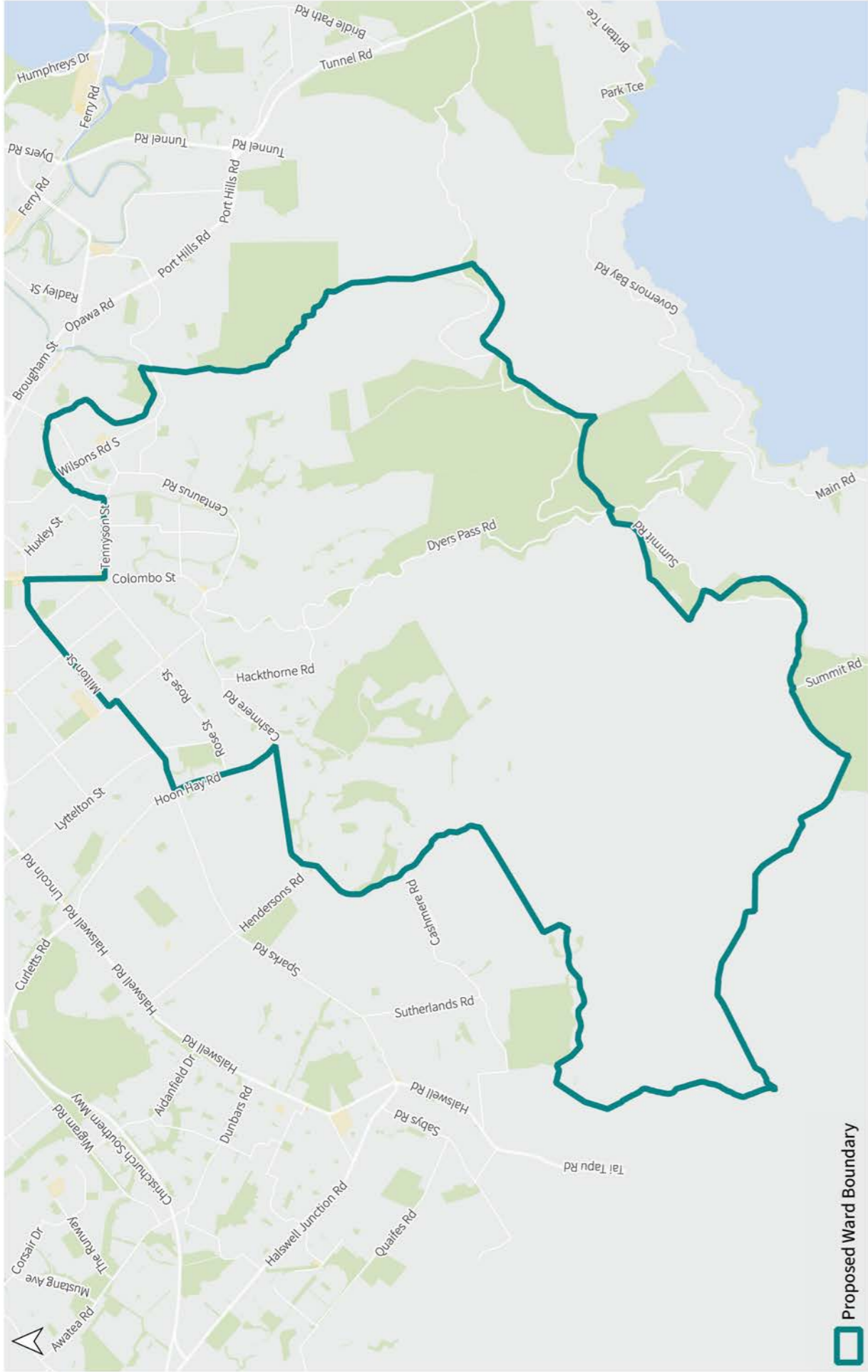
Christchurch City Council Representation Review 2021

Proposed Banks Peninsula Ward | Population 9400 (-62%)



Christchurch City Council Representation Review 2021

Proposed Burwood Ward | Population 25380 (+3%)

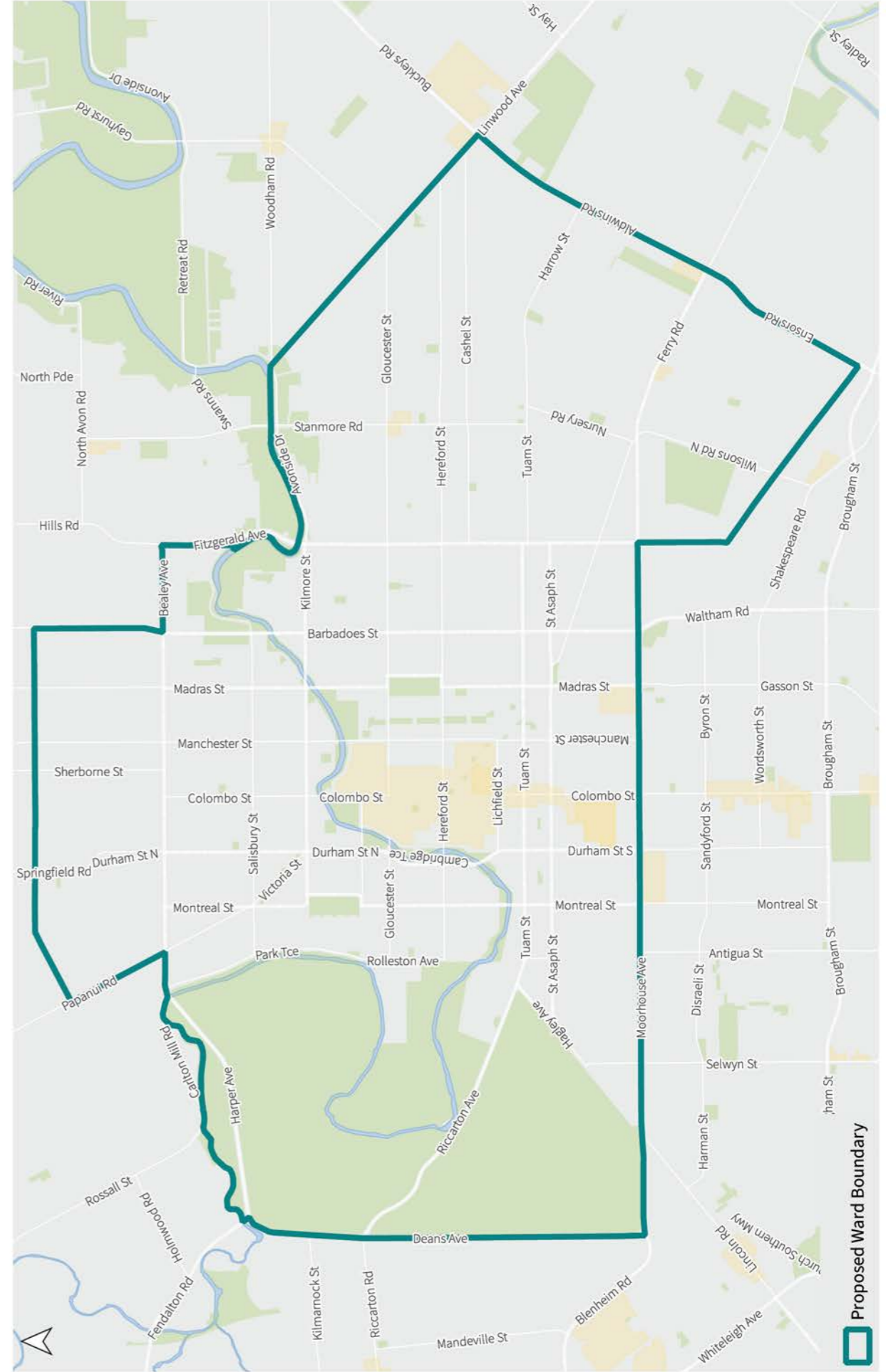


Christchurch City Council Representation Review 2021

Proposed Cashmere Ward | Population 26700 (+ 8%)



Prepared by Monitoring and Research, March 2021

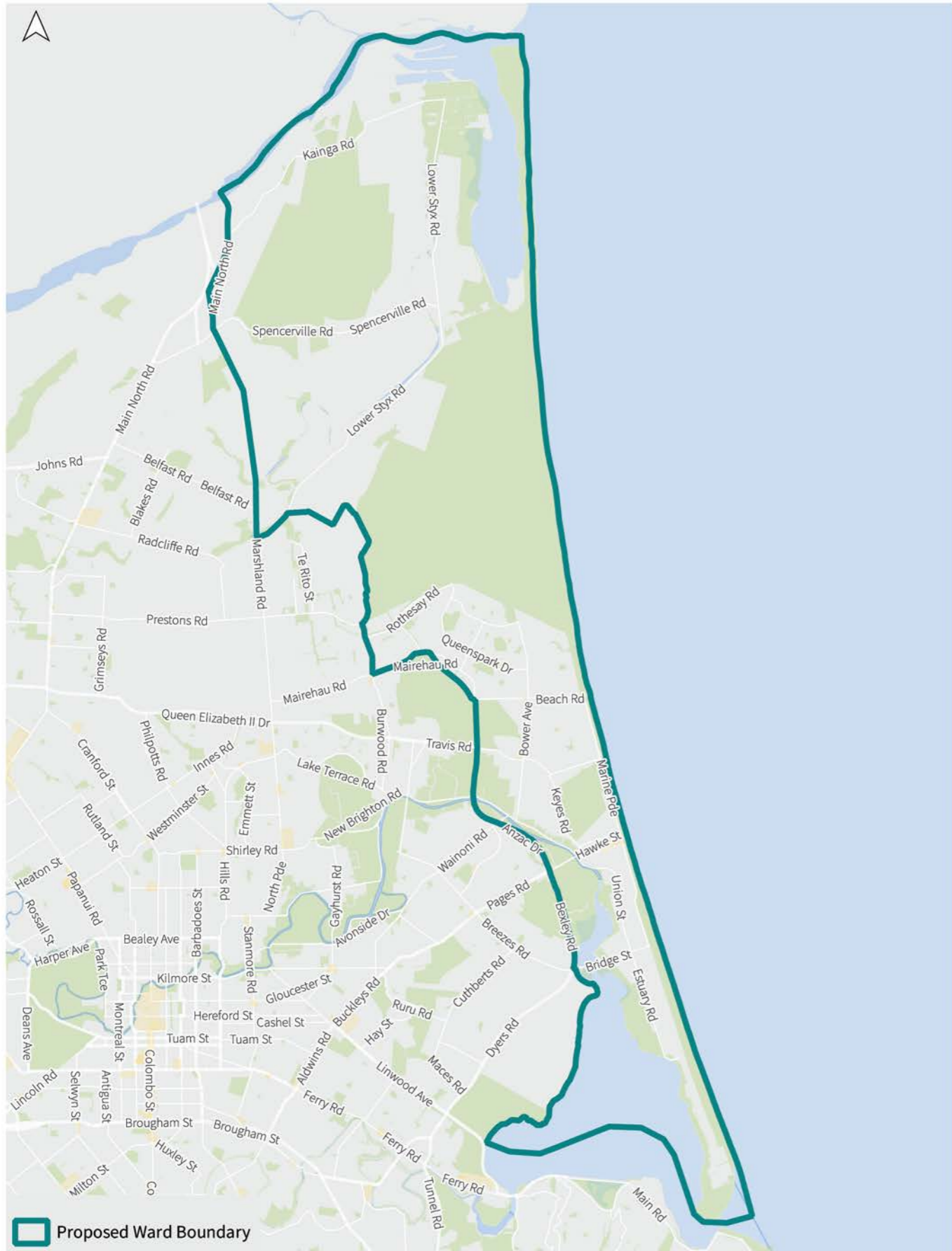


Christchurch City Council Representation Review 2021

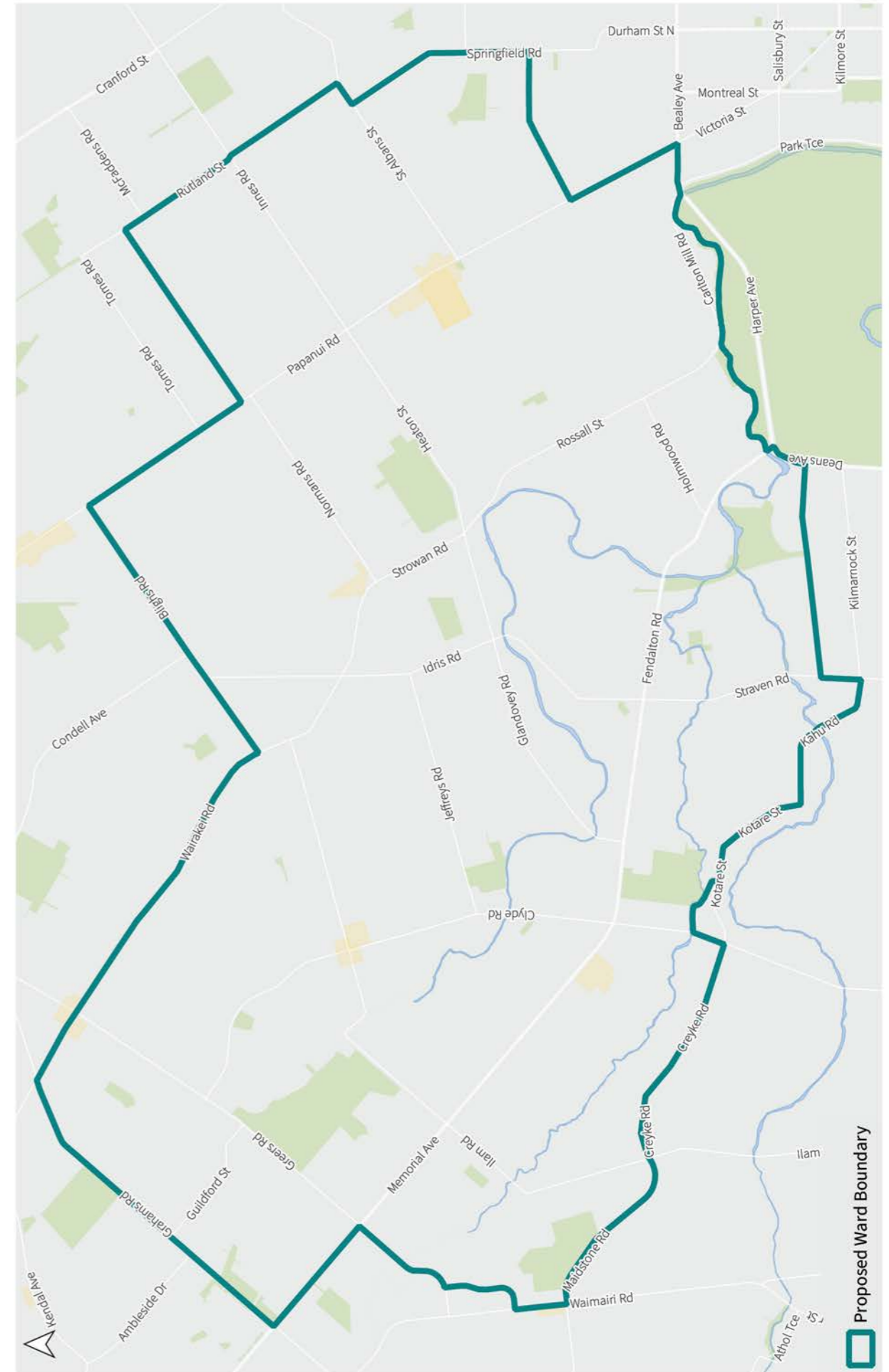
Proposed Central Ward | Population 23260 (- 6%)



Prepared by Monitoring and Research, March 2021

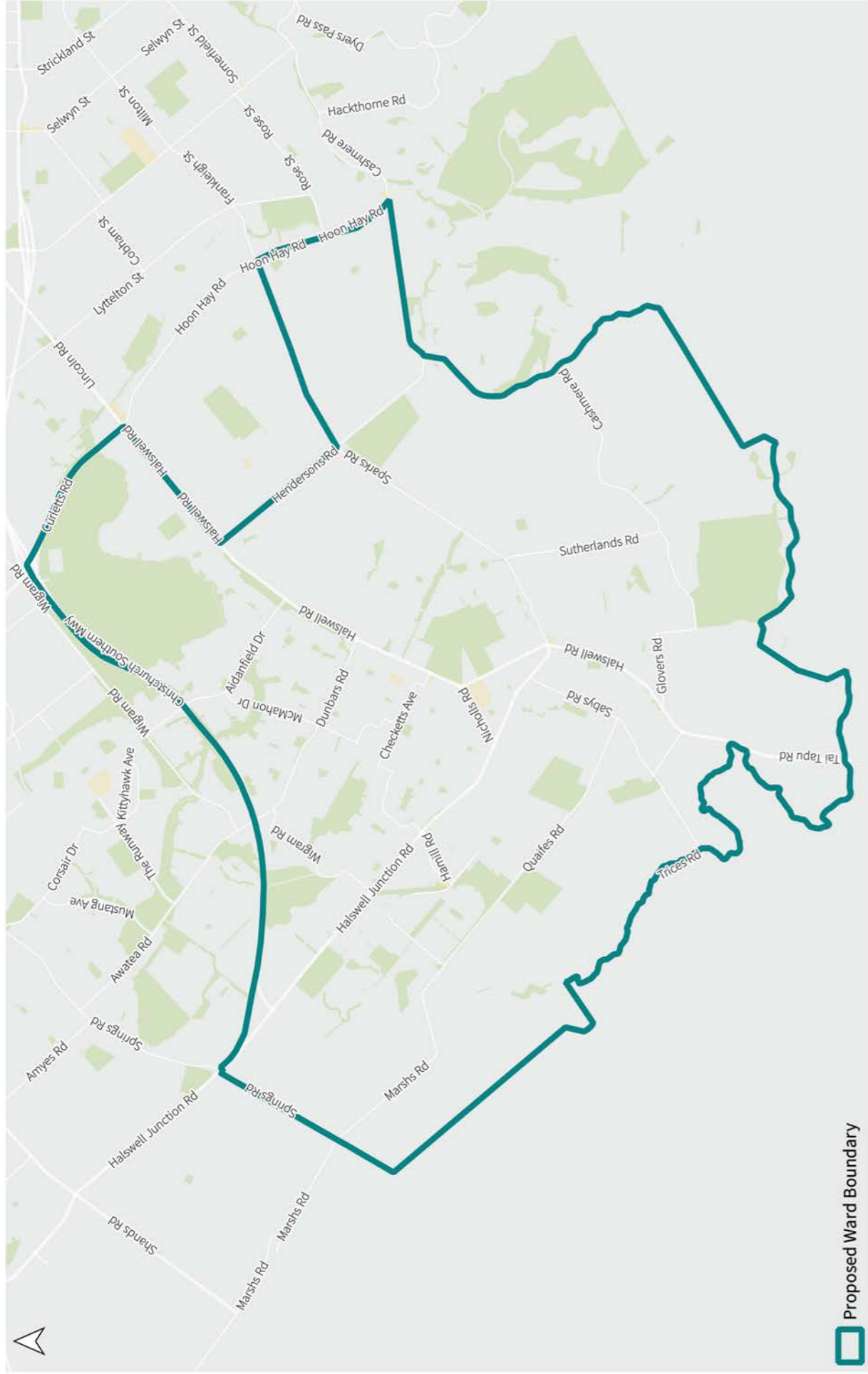


Christchurch City Council Representation Review 2021
Proposed Coastal Ward | Population 26940 (+ 7%)



Christchurch City Council Representation Review 2021

Proposed Fendalton Ward | Population 26410 (+ 7%)

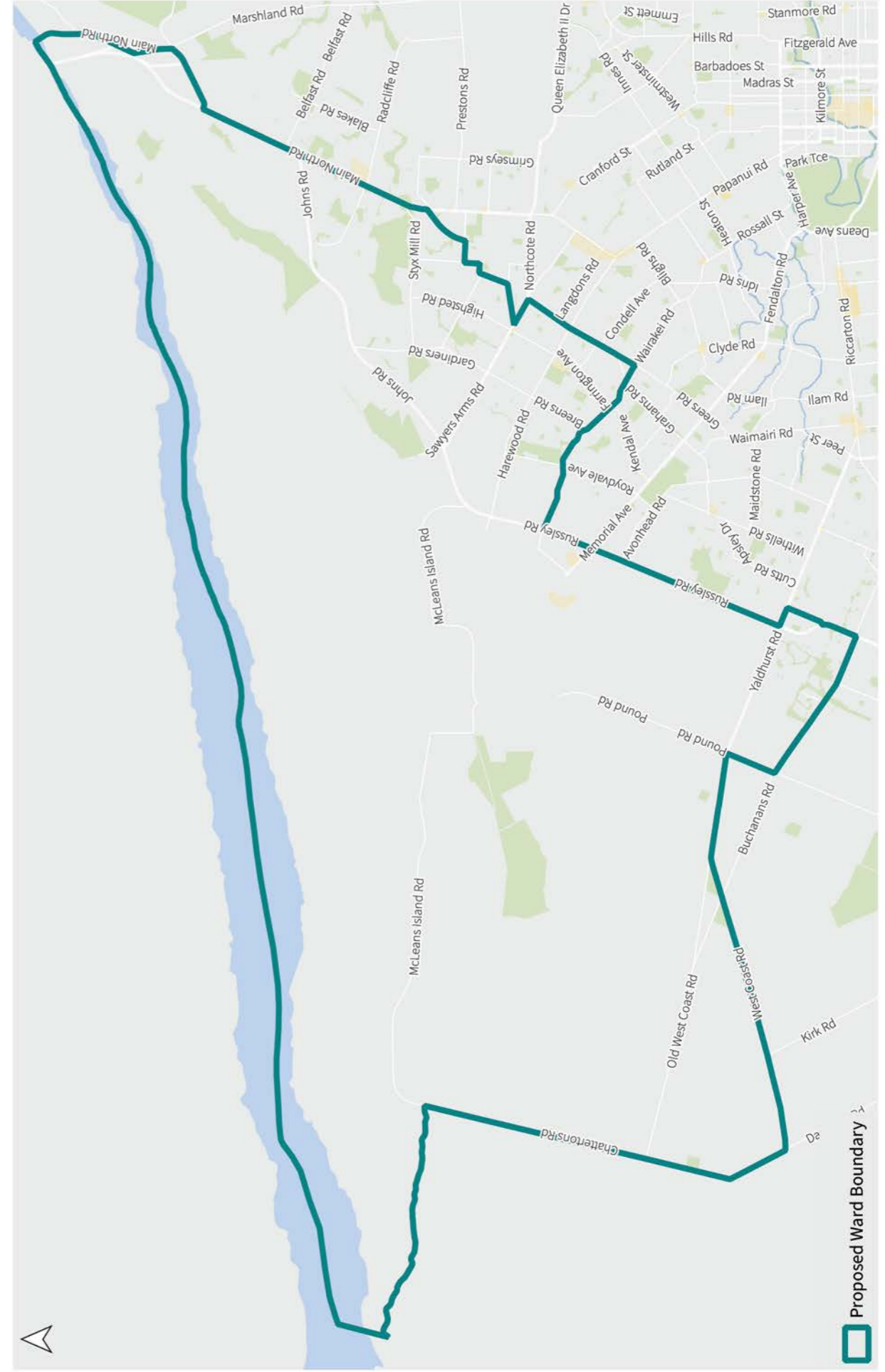


Christchurch City Council Representation Review 2021

Proposed Halswell Ward | Population 22970 (-7%)



Prepared by Monitoring and Research, March 2021



Christchurch City Council Representation Review 2021

Proposed Harewood Ward | Population 26570 (+8%)

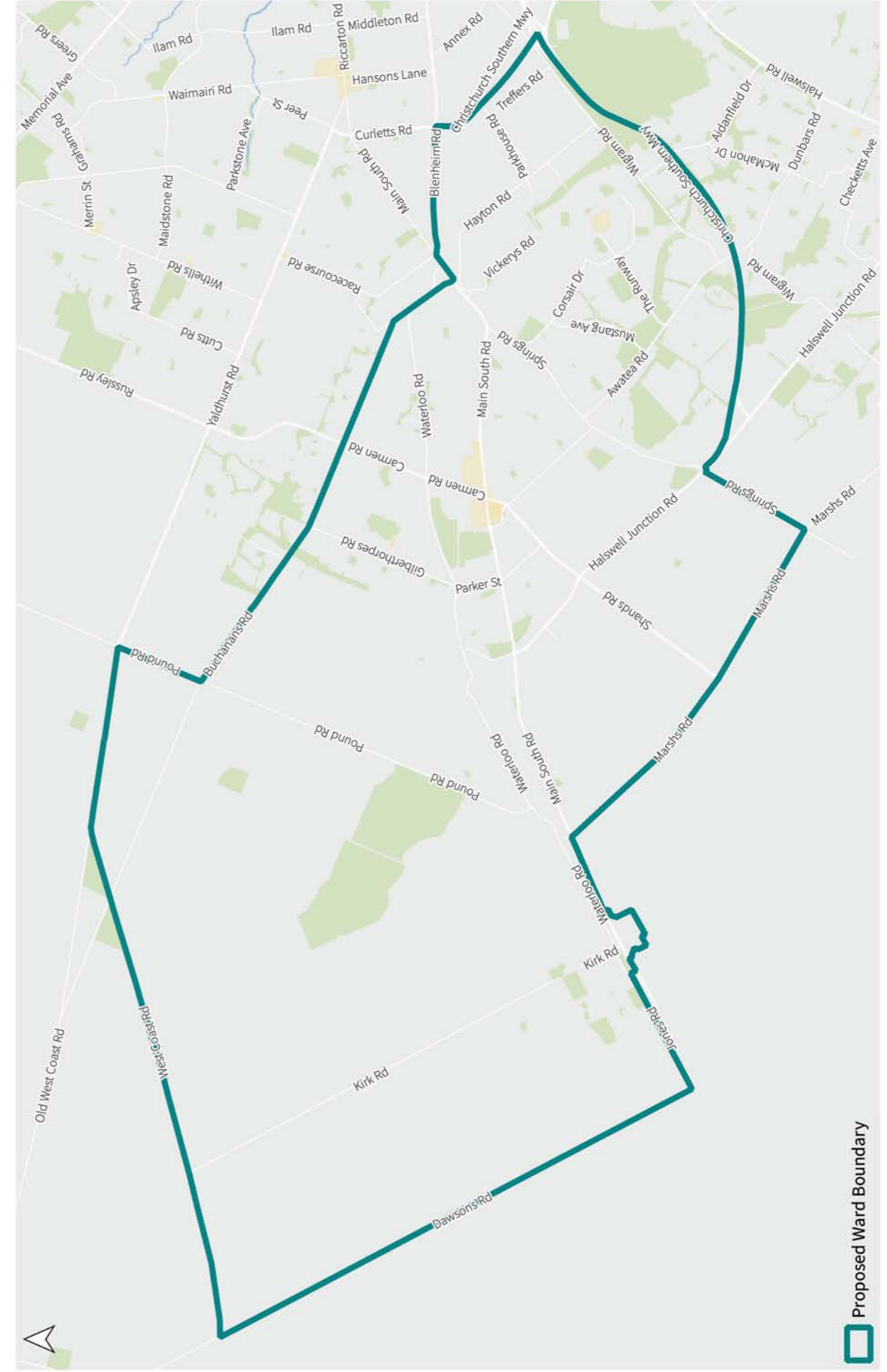


Prepared by Monitoring and Research, March 2021



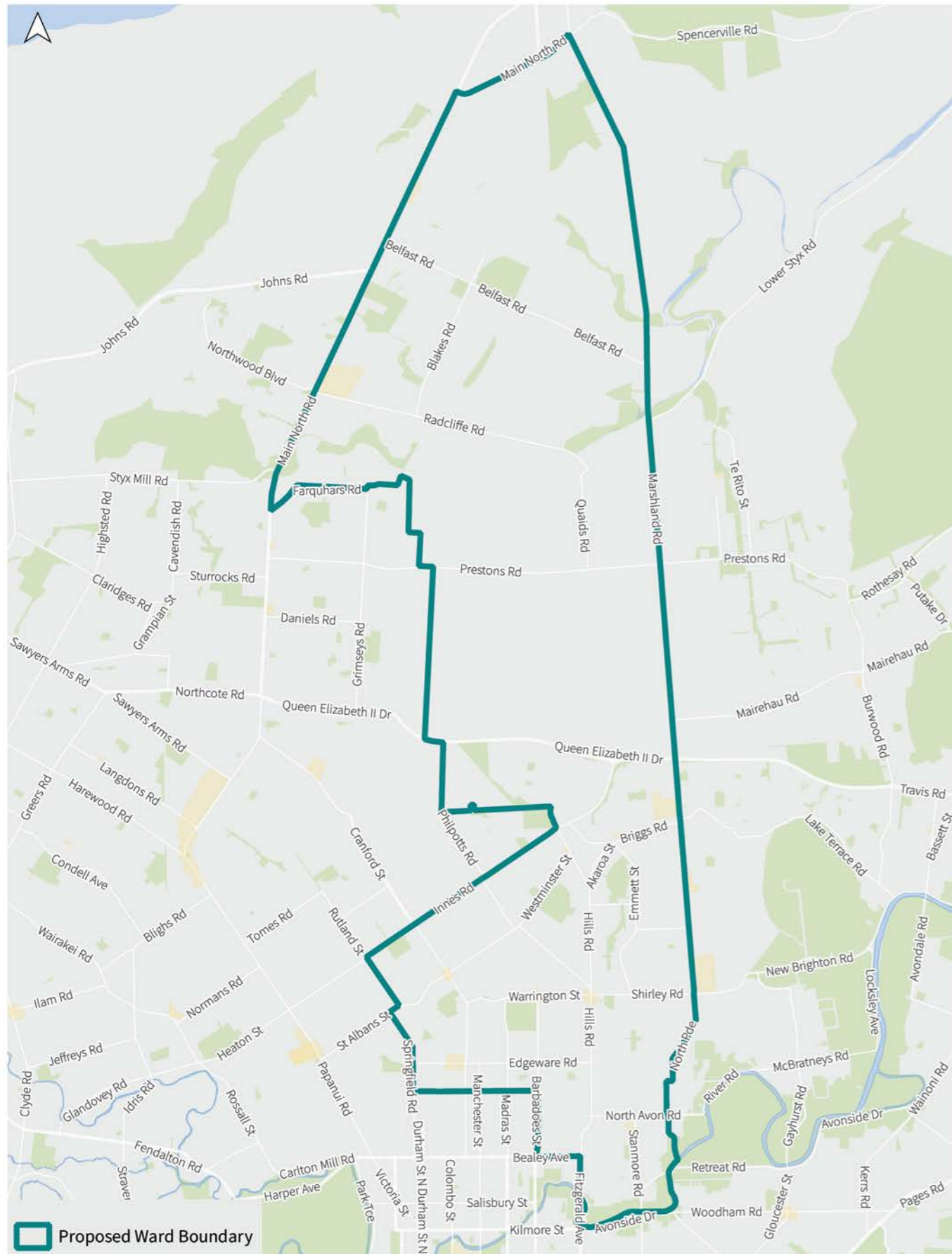
Christchurch City Council Representation Review 2021

Proposed Heathcote Ward | Population 25470 (+3%)



Christchurch City Council Representation Review 2021

Proposed Hornby Ward | Population 25710 (+4%)

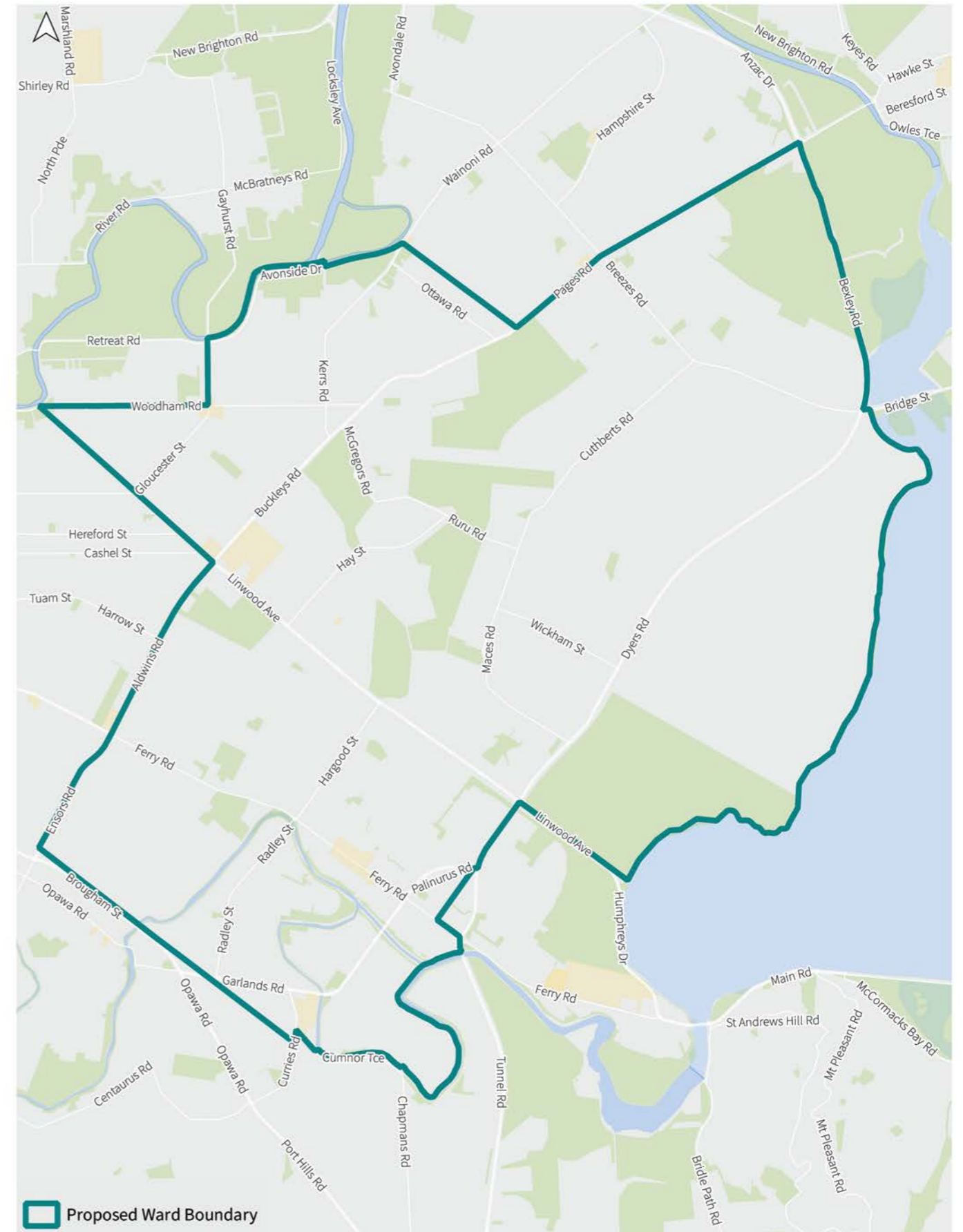


Christchurch City Council Representation Review 2021

Proposed Innes Ward | Population 25990 (+ 5%)



Prepared by Monitoring and Research, March 2021



Christchurch City Council Representation Review 2021

Proposed Linwood Ward | Population 25170 (+ 2%)



Prepared by Monitoring and Research, March 2021

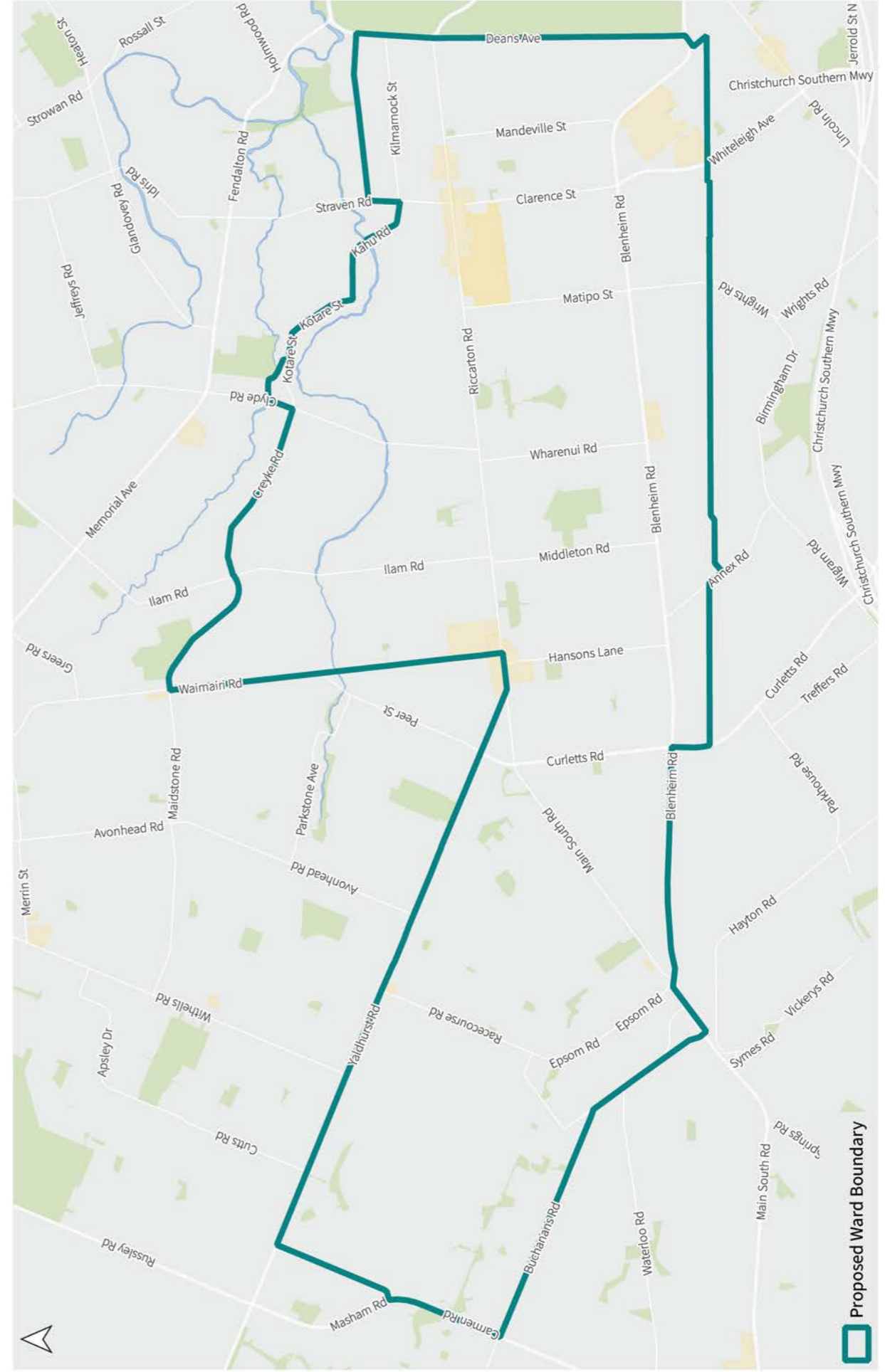


Christchurch City Council Representation Review 2021

Proposed Papanui Ward | Population 26270 (+ 7%)



Prepared by Monitoring and Research, March 2021

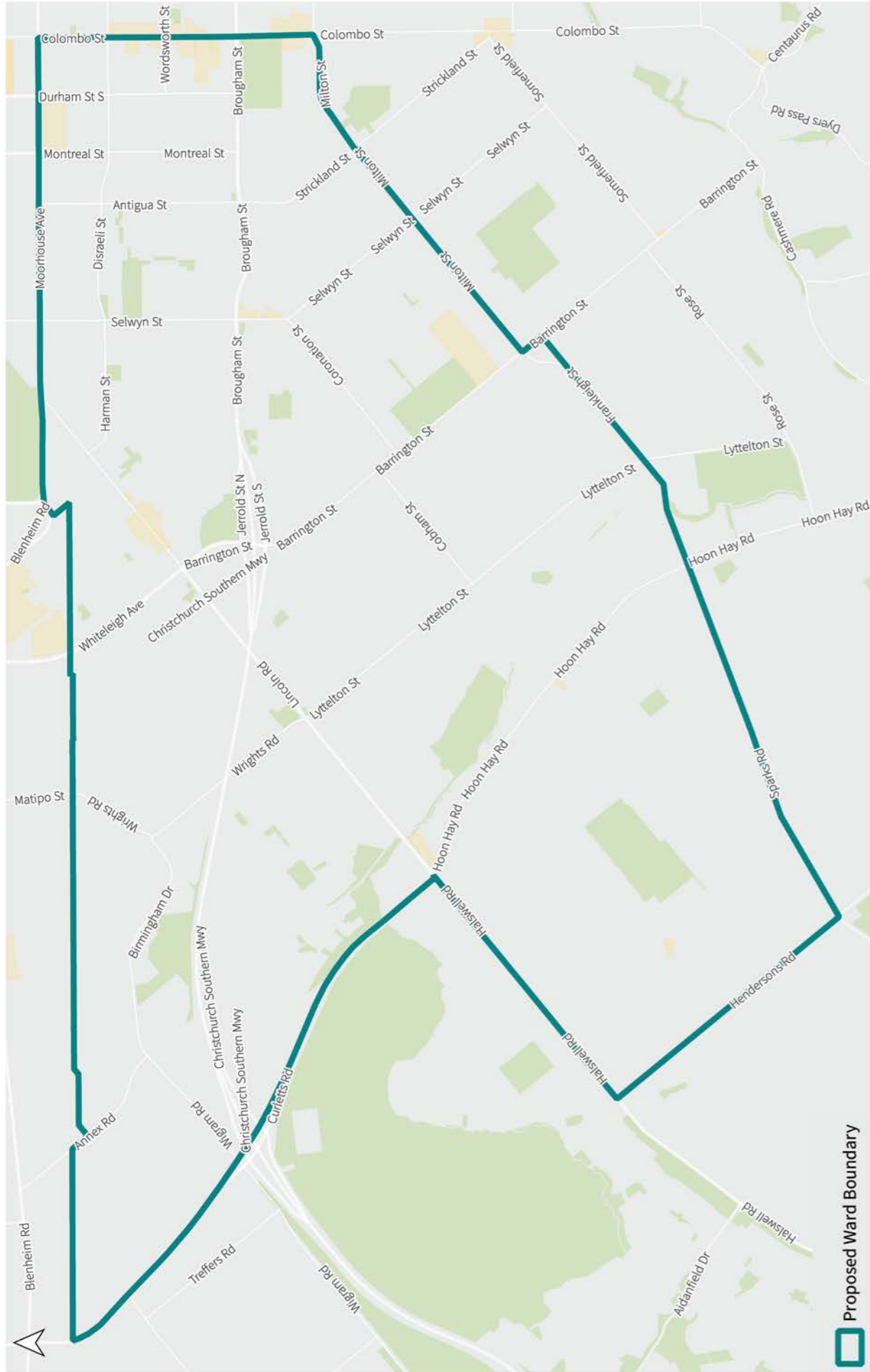


Christchurch City Council Representation Review 2021

Proposed Riccarton Ward | Population 27030 (+ 10%)

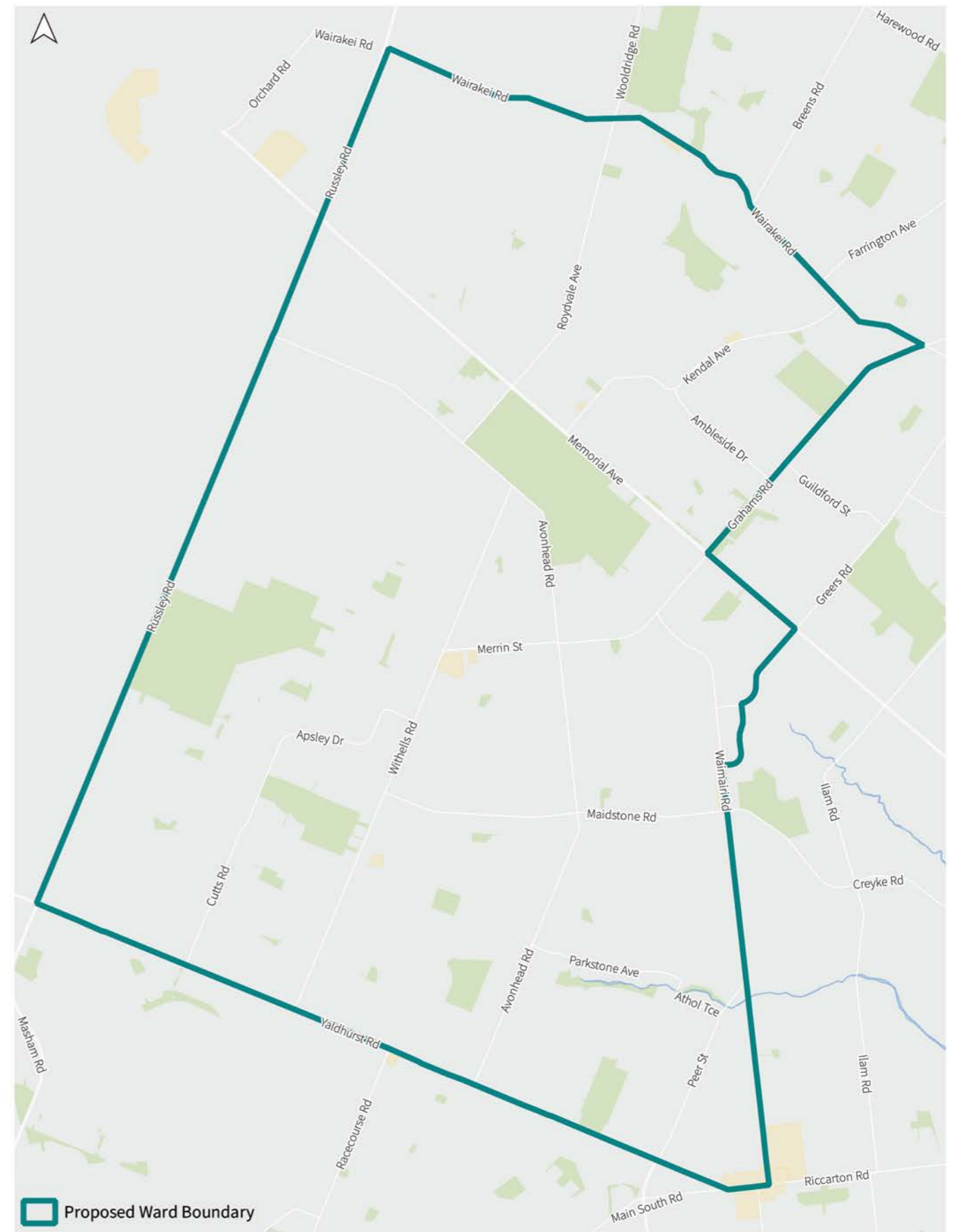


Prepared by Monitoring and Research, March 2021



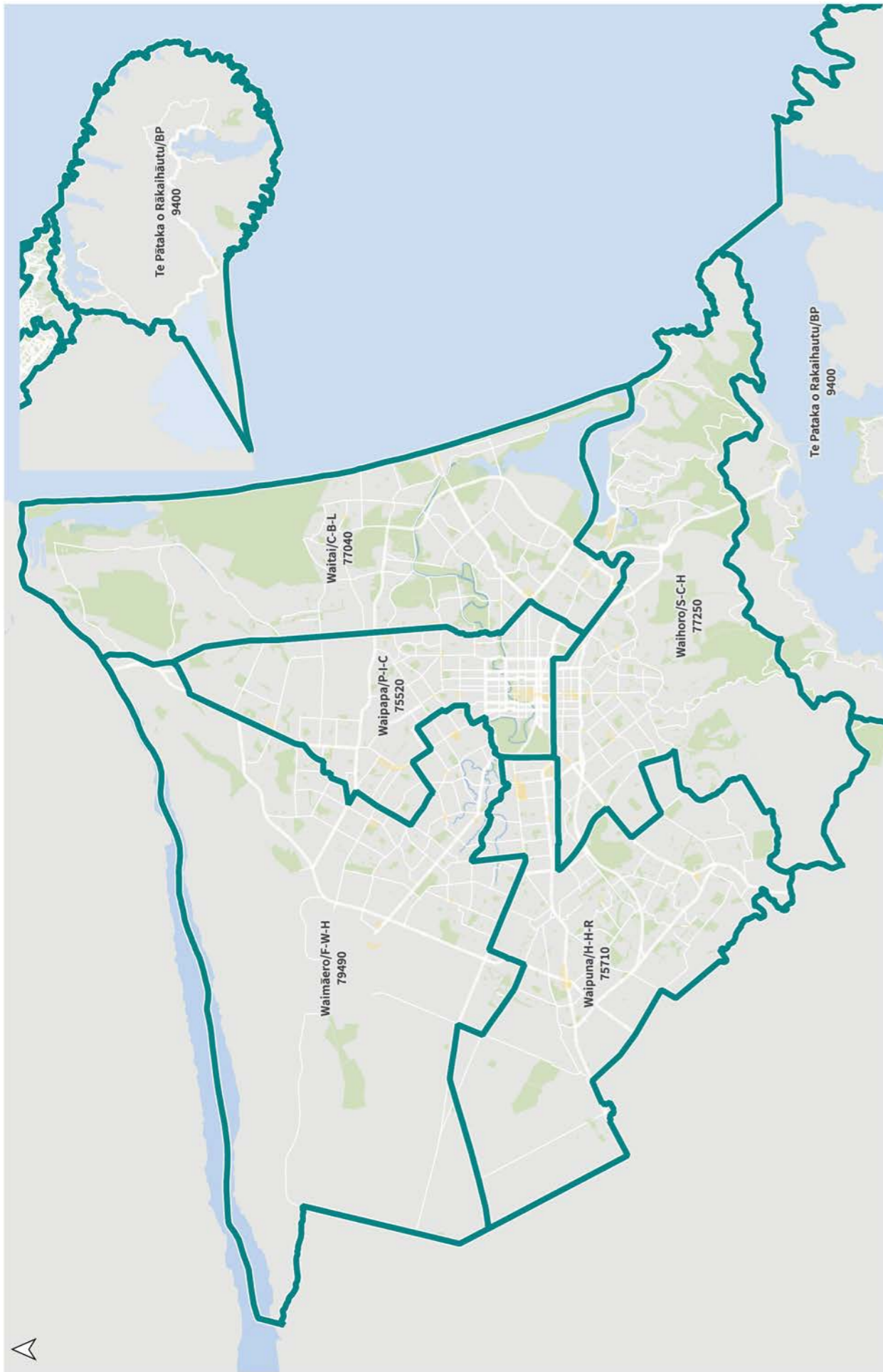
Christchurch City Council Representation Review 2021

Proposed Spreydon Ward | Population 25080 (+ 2%)

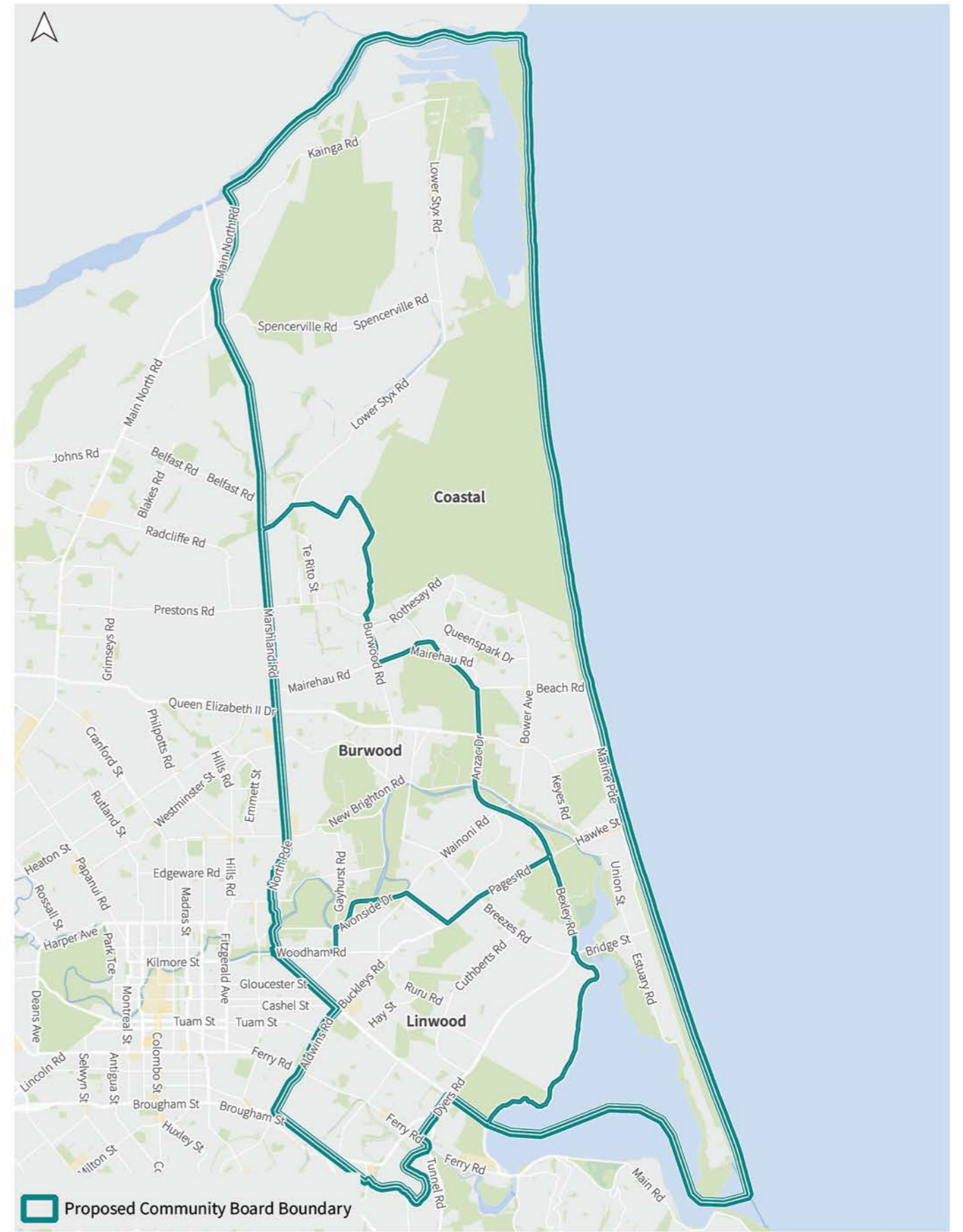


Christchurch City Council Representation Review 2021

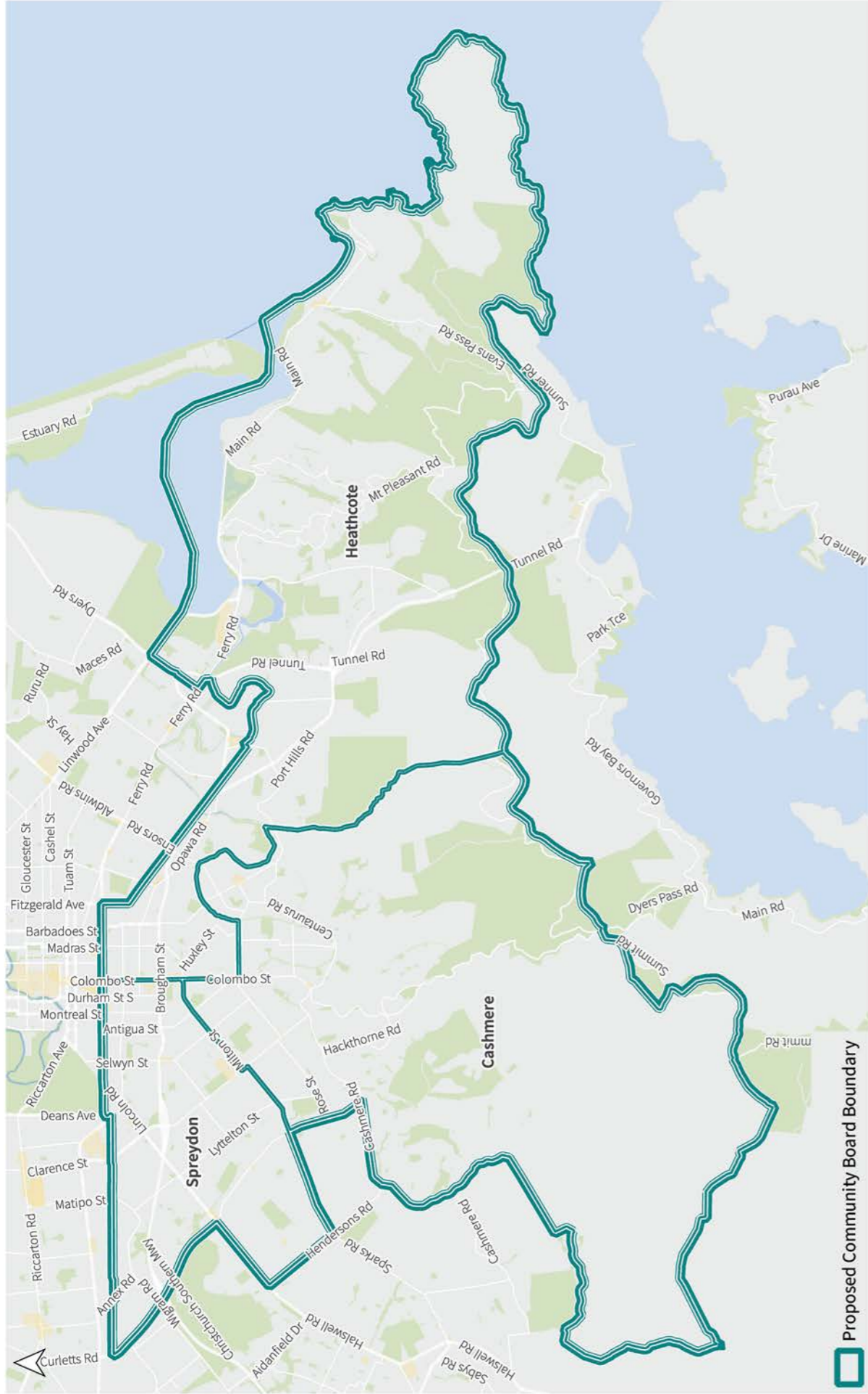
Proposed Waimairi Ward | Population 26510 (+ 8%)



Christchurch City Council Representation Review 2021
Proposed Community Board Arrangement



Christchurch City Council Representation Review 2021
Proposed Waitai/Coastal-Burwood-Linwood Community Board
Population | 77040



Proposed Community Board Boundary

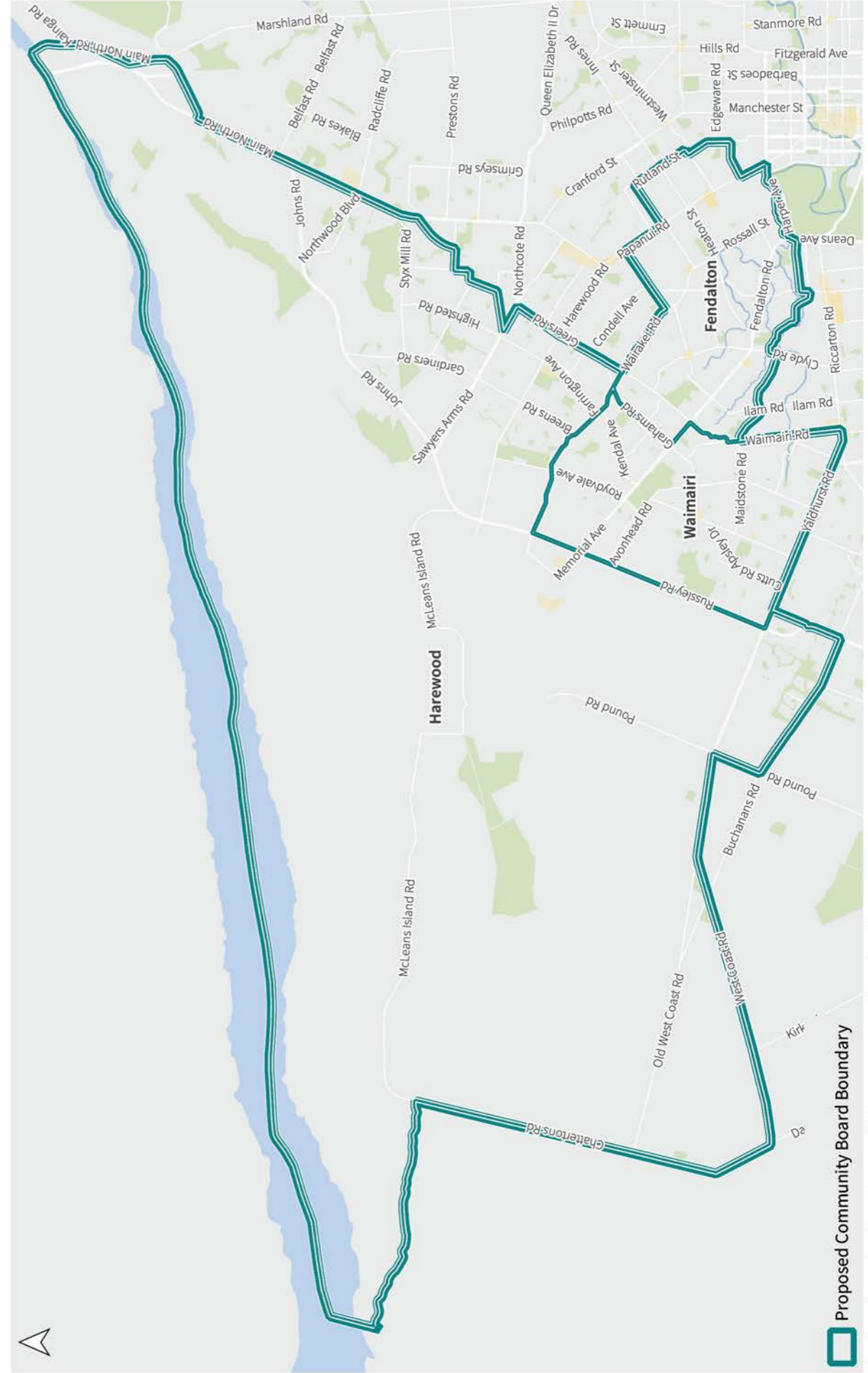
Christchurch City Council Representation Review 2021

Proposed Waiho/Spreydon-Cashmere-Heathcote Community Board

Population | 77250



Prepared by Monitoring and Research, March 2021



Proposed Community Board Boundary

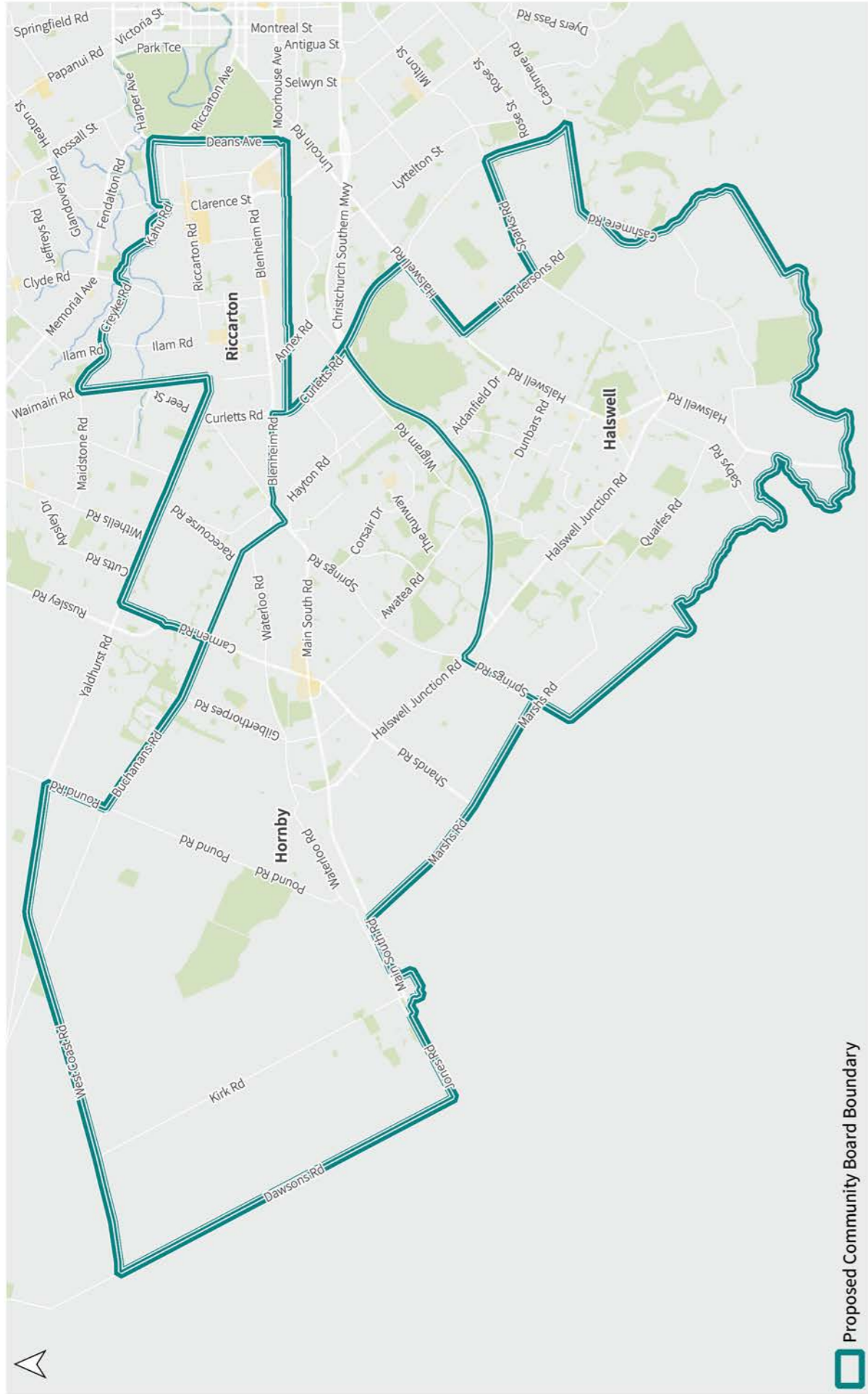
Christchurch City Council Representation Review 2021

Proposed Waimaero/Fendalton-Waimairi-Harewood Community Board

Population | 79490



Prepared by Monitoring and Research, March 2021



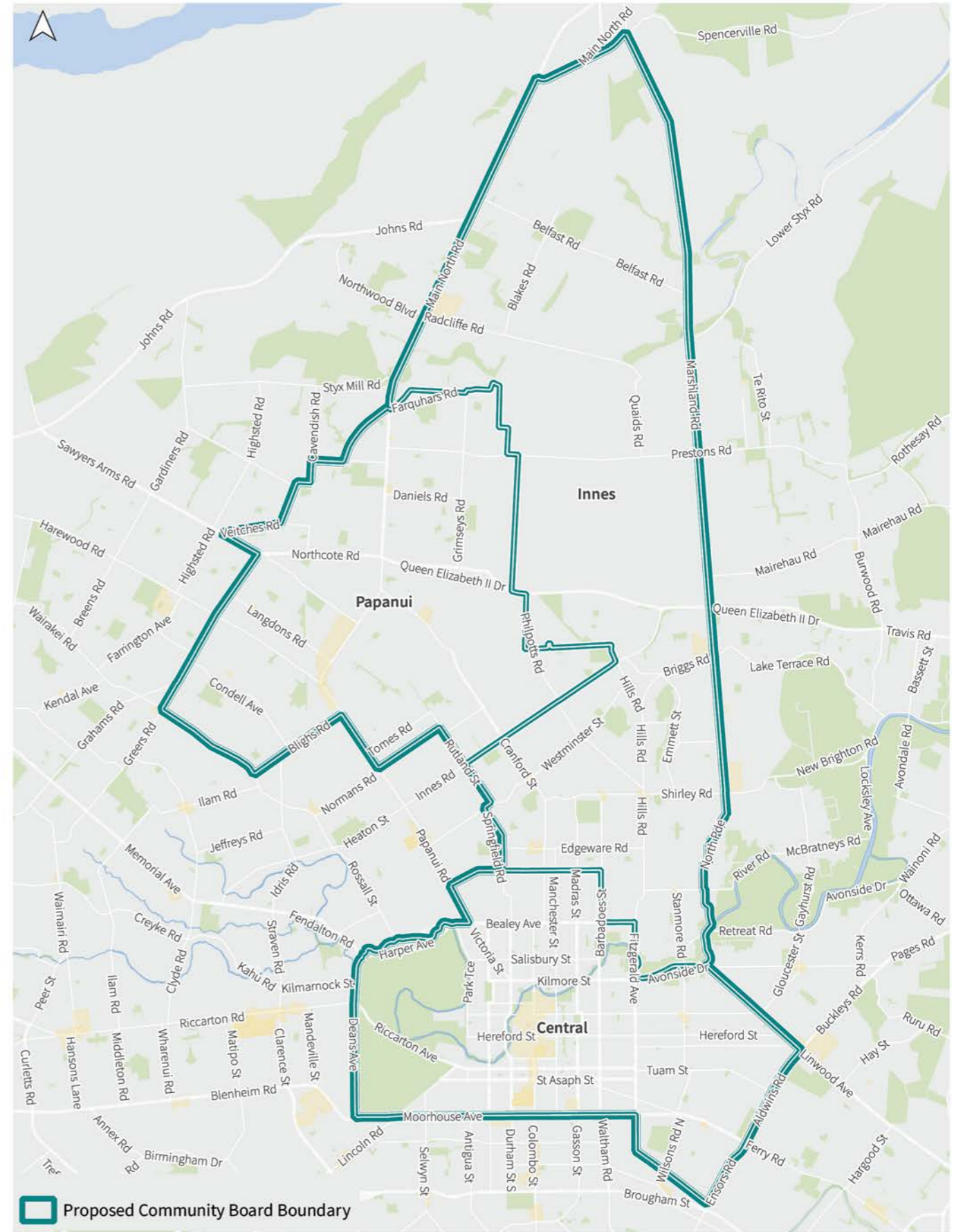
Christchurch City Council Representation Review 2021

Proposed Waipuna/Halswell-Hornby-Riccarton Community Board

Population | 75710



Prepared by Monitoring and Research, March 2021



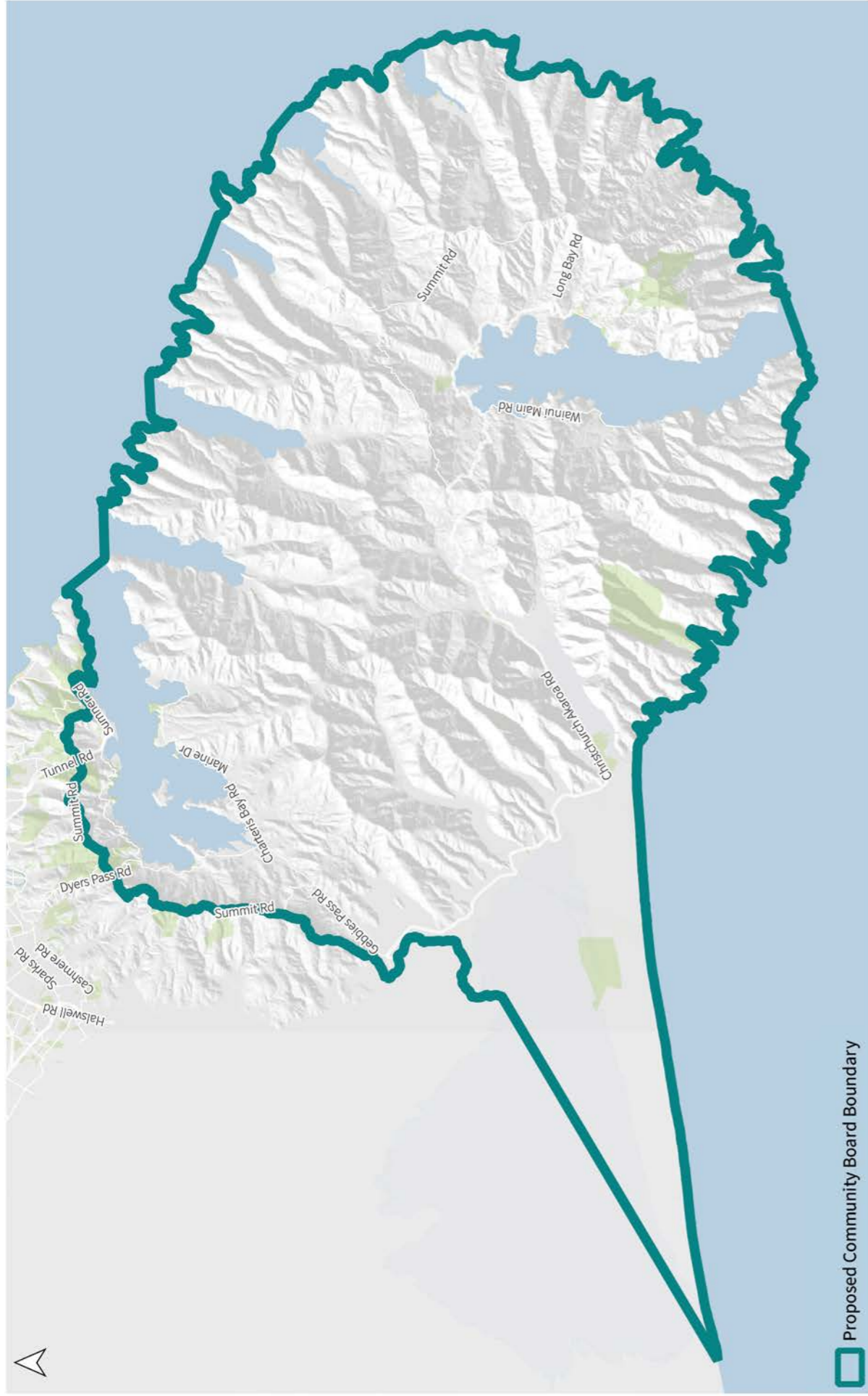
Christchurch City Council Representation Review 2021

Proposed Waipapa/Papanui-Innes-Central Community Board

Population | 75520



Prepared by Monitoring and Research, March 2021



Proposed Community Board Boundary

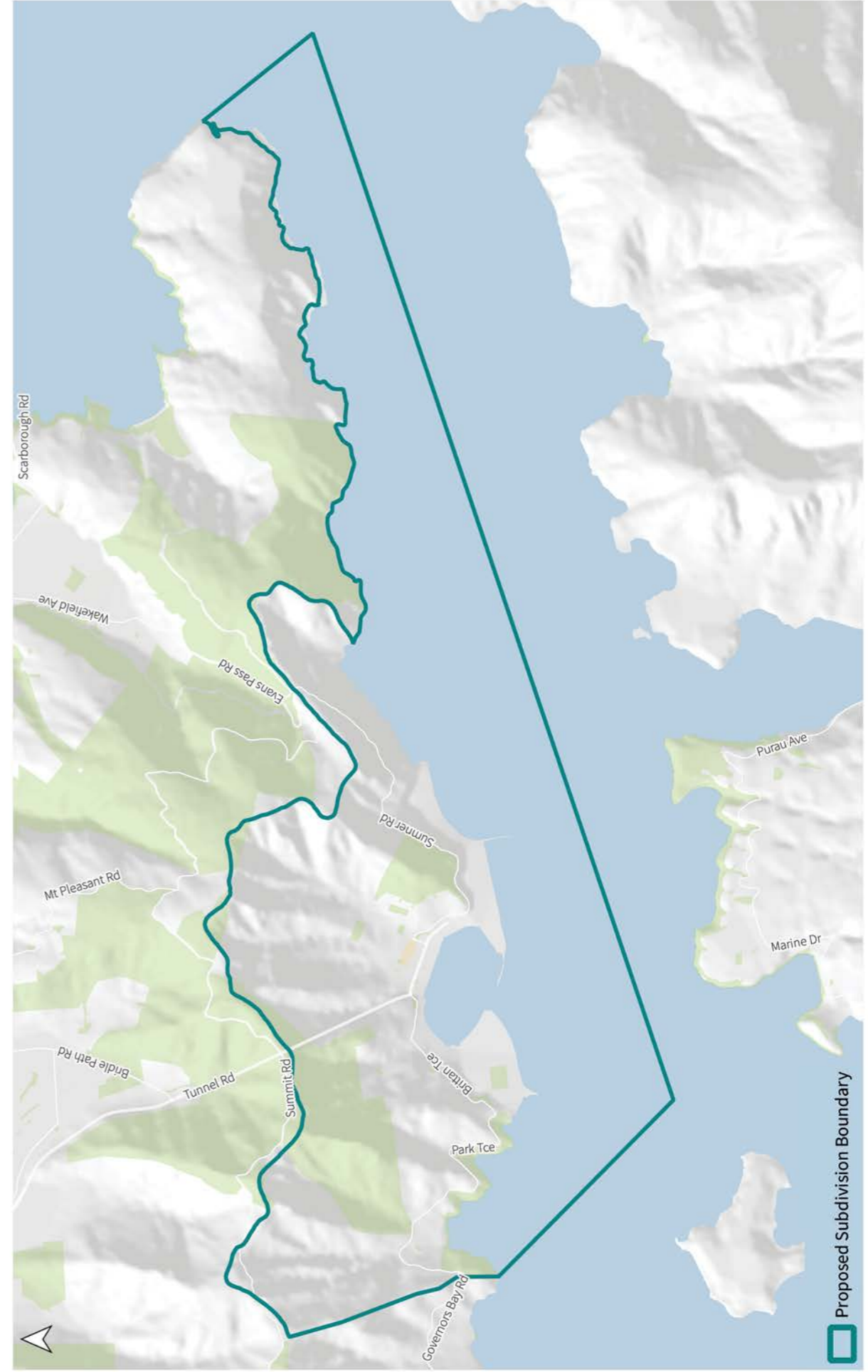
Christchurch City Council Representation Review 2021

Proposed Te Pātaka o Rākaihāutu/ Banks Peninsula Community Board

Population | 9400



Prepared by Monitoring and Research, March 2021



Proposed Subdivision Boundary

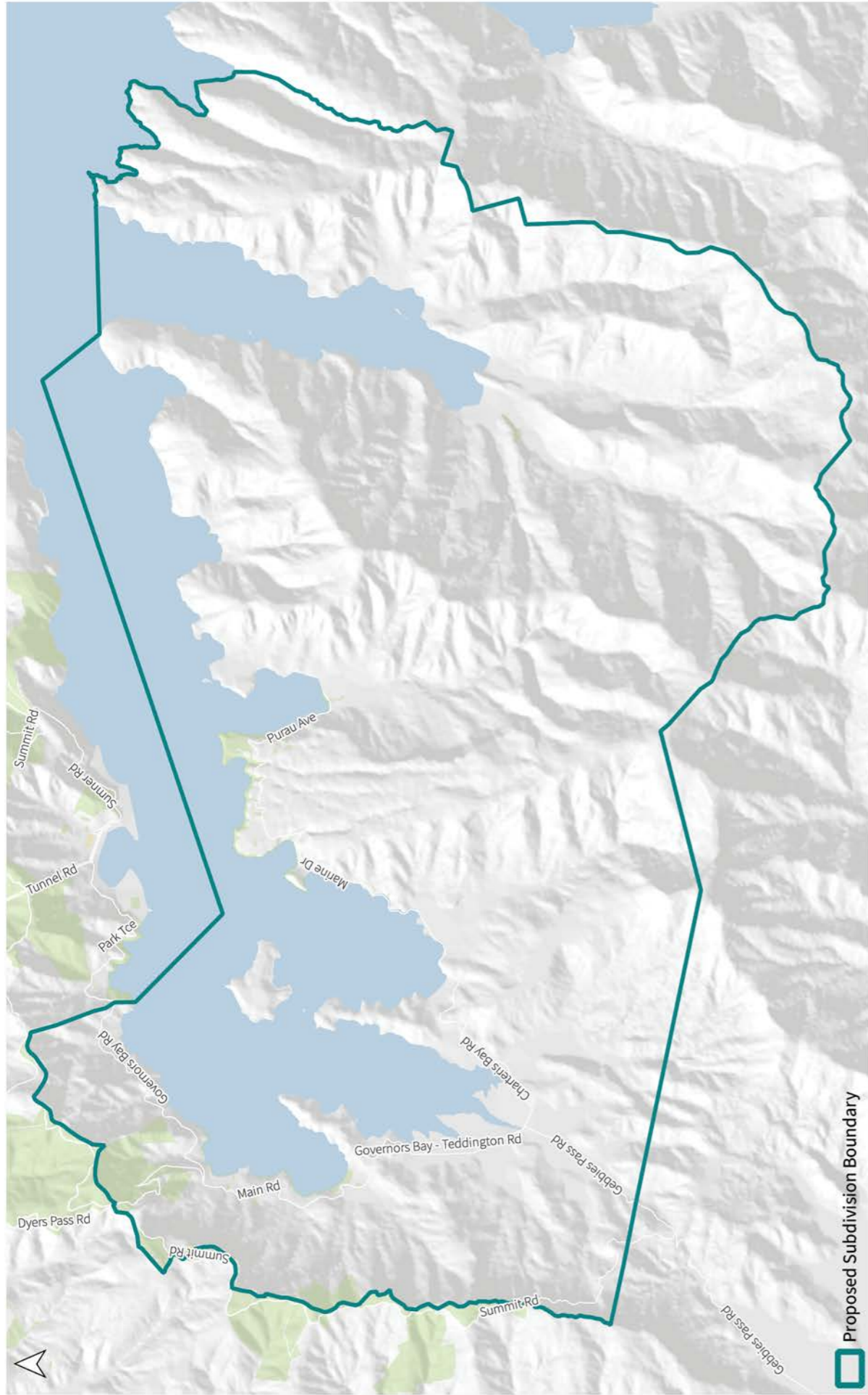
Christchurch City Council Representation Review 2021

Proposed Lyttelton Subdivision

Population | 3080



Prepared by Monitoring and Research, March 2021



Christchurch City Council Representation Review 2021

Proposed Mt Herbert Subdivision

Population | 3130



Prepared by Monitoring and Research, March 2021



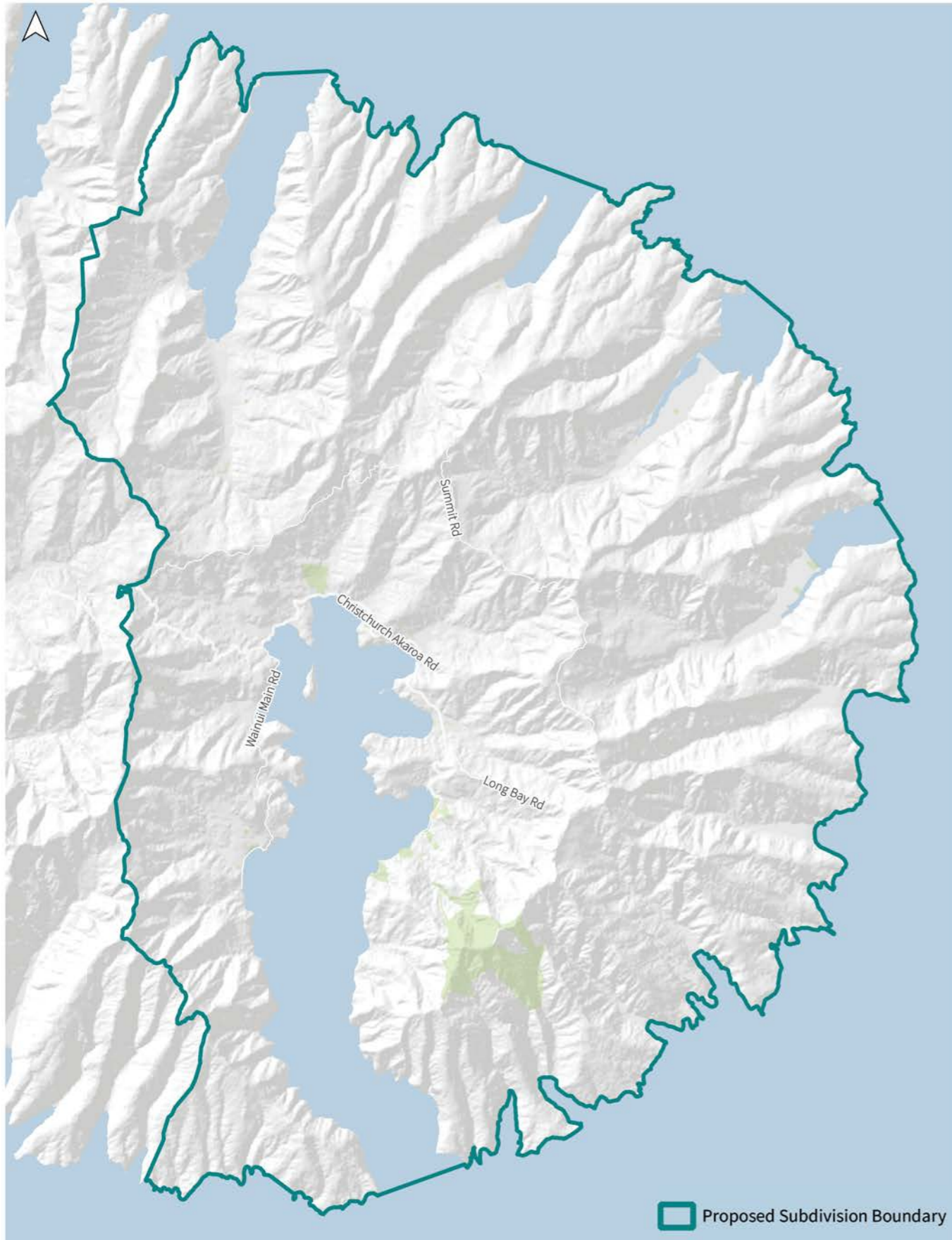
Christchurch City Council Representation Review 2021

Proposed Wairewa Subdivision

Population | 1240



Prepared by Monitoring and Research, March 2021



Christchurch City Council Representation Review 2021

Proposed Akaroa Subdivision

Population | 1950



Prepared by Monitoring and Research, March 2021

