

Shirley Community Reserve temporary pump track – Submission table and staff responses – August 2019.

| Submission ID | Name | Name of organisation | Do you support the plan | Do you have any comments on the plan? | Table location | Comments - Please be as specific as possible | Staff Responses |
|---------------|------------------|----------------------|-------------------------|--|----------------|---|--|
| 26000 | Mark Darvill | | Yes | I fully support the proposal and the planned location. Pump tracks are an invaluable resource. They are usable by a wide variety of users and ages. Many different types of wheeled vehicle can use them. They are low maintenance, low noise and low impact. They help to build skills and confidence. And they are fun. It is impossible to ride them without smiling. | Location B | Location B would appear to offer better supervision by and of family members using the playground. | Thanks for your feedback |
| 26025 | Ashley Crook | | No | Do not build the pump track at 10 Shirley Rd | Other location | Do not have the pump track at 10 Shirley Rd | Thanks for your feedback |
| 26026 | Heather Ewing | | Yes | | Location A | | Thanks for your feedback |
| 26029 | Frances Adank | | Yes | Looks good, great for smaller children. | Location B | People will leave their crap behind, needs a rubbish bin to be regularly emptied. | Thanks for your feedback. Your maintenance concerns will be passed onto the Council's Parks Maintenance Team to consider. If you have any other concerns about maintenance of the park you can either call the customer centre and lodge a request for service on (03) 941 8666 or you can use the snap, send solve smartphone app https://ccc.govt.nz/report/snap-send-solve/ |
| 26030 | Phil Davison | | Yes | I think this is a great idea. Our children would have loved to have this facility when they were younger. | Location A | | Thanks for your feedback |
| 26041 | Harry Stanley | | Yes | Nice work | Location B | Really nice choice of place and placement | Thanks for your feedback |
| 26042 | Joe Mcfadyen | student | Yes | It is a very good and initiative | Other location | Somewhere in the red zone to make the place a bit more interesting | Thanks for your feedback The table would need to be supported with activities in the red zone and work relating to the former red zone area is still being planned with the community. |
| 26043 | Hapene Kumeroa | | Yes | No | Location A | No | Thanks for your feedback |
| 26054 | Hayley Guglietta | | No | Richmond and Dallington need more people living in the suburb to replace the population we lost post-earthquake. 10 Shirley Road is surplus to requirements as far as parks go I would like to see a ccc / developer partnership to build warm accessible mixed housing for people to live in. The LTP money could then go to moving the Shirley library and upgrading the buildings around Shirley intermediate and Banks Ave for the betterment of those schools and the wider community. Or distributed to other organisations in Richmond who are delivering community lead development already. | Other location | The pump track should go where the little boy asked it to go and we should find a way to make that happen | Thanks for your feedback. Shirley Community Reserve is not considered to be surplus to requirement by the Parks Team at Council. We're generally aiming to locate local parks 500 m from a residential property (so within walking distance). If Shirley Community Reserve was not in that location, the nearest local park to those living in the area would be approximately 1.4 km to MacFarlane Park or 800 m to Petrie Park. The original idea of the location being at McFarlane Park was not suitable, as it doesn't have the set back needed for this type of facility, the closest residential property is 30 m away and it does not have the suitable setback. Permanent skate facilities still need to be placed at least 40 m from |


Shirley Community Reserve temporary pump track - Submission table and staff responses - August 2019.

| Submission ID | Name | Name of organisation | Do you support the plan | Do you have any comments on the plan? | Table location | Comments - Please be as specific as possible | Staff Responses |
|---------------|-----------------|----------------------|-------------------------|---|----------------|--|--|
| 26054 - Cont. | | | | | | | <p>residential properties in order to meet District Plan noise standards. This is the distance the Council works to due to previous noise testing of permanent skate parks. While permanent skate surfaces can create less noise, it's the dropping and landing of skateboards that can create noise and requires the 40 m setback. At Shirley Community Reserve the nearest residential property is approximately 46 m away from the proposed location.</p> <p>A permanent skate park/pump track would cost three or four times more than a temporary pump track. There's a considerable amount of planning and community consultation that's required to find a suitable location for a permanent facility, and can take 2-3 years. At this stage, there's no funding available in the LTP (Long Term Plan) for a permanent skate/scooter facility in the area.</p> <p>A temporary pump track is both quicker and cheaper to install and it could remain in place for up to 10 years if that's what the community want. This allows the Council to make use of the site while allowing time for planning and funding of permanent uses for this site and other facilities in the area.</p> |
| 26059 | Zane Roberts | SBHS | Yes | | Location A | | Thanks for your feedback |
| 26060 | Alex Mcdowall | | Yes | It's a good idea for kids to meet and play together | Location A | | Thanks for your feedback |
| 26062 | Cameron Jeffrey | | Yes | | Location A | | Thanks for your feedback |
| 26063 | Tyler Lagrada | | Yes | | Location A | | Thanks for your feedback |
| 26064 | Liam Wilson | Shirley Boys | Yes | | Location A | | Thanks for your feedback |
| 26085 | Rory Wood | | Yes | | Location A | | Thanks for your feedback |
| 26086 | James Ilhan | | Yes | | Location A | | Thanks for your feedback |
| 26088 | Bradley Turner | St John Youth | Yes | bred | Location A | B.R.E.D | Thanks for your feedback |
| 26093 | Toni Burnside | Banks Ave School | Yes | I am thrilled to see this for our community - it is a positive. | Location A | | Thanks for your feedback |
| 26094 | Josh Wharton | | Yes | <p>I agree with the pump track, but not the multi-use concrete table.</p> <p>I think the fact that people would need to bring their</p> | Location A | <p>I do not agree with the multi-use table.</p> <p>However, location A would be the better out of the two.</p> | Thanks for your feedback. |

Shirley Community Reserve temporary pump track – Submission table and staff responses – August 2019.

| Submission ID | Name | Name of organisation | Do you support the plan | Do you have any comments on the plan? | Table location | Comments - Please be as specific as possible | Staff Responses |
|---------------|-----------------|----------------------|-------------------------|--|----------------|--|--|
| 26094 – Cont. | | | | own table tennis rackets and balls to a park is too much of a barrier for the item to be properly utilized. I would rather see swings, or some other form of interactive equipment (maybe a plasticine-rocky piece that can be climbed on?) that doesn't require people to bring their own equipment with them to use. | | | If the community do not support the installation of the multi-use table then this will need to be considered by the Community Board before they make their decision. |
| 26111 | Martin Maunsell | | Yes | I think this is a fantastic idea. Helping develop part of Shirley for the benefit of the younger people that live here is an investment that I fully support! | Location B | I'm fine with either position really | Thanks for your feedback |
| 26178 | Lindsay Rush | | Yes | | Location A | | Thanks for your feedback |
| 26179 | Conner Claasen | Shirley Primary | Yes | No I love the whole thing | Other location | Under a tree a big one so you can play in the shade and be cool | Thanks for your feedback The table is not able to be located under the trees as it needs to be placed on a concrete pad and needs to be out of the drip line of the trees. |
| 26189 | Kim Brown | | No | The table is a waste of time too expensive and would be graffitied in no time, is also a safety hazard, also the pump track is a stupid expense for something temporary and can not be used for skateboards. We need a skate park, I also think most kids from Emmett street area would not cross Shirley road to use it | Other location | Nowhere, but if needs be Macfarlane park | Thanks for your feedback. If the community do not support the installation of the multi-use table then this will need to be considered by the Community Board before they make their decision. The temporary pump track funding has been granted through the Council Capital Endowment Fund and the table is funded from the Community Board Discretionary Fund. The Capital Endowment Fund is interest generated from invested funds, so it's not ratepayer funded. The temporary pump track met the criteria for this funding as it provides a new and modern area for children, young adults and other community members in Shirley, and other locations into the future. As the track is relocatable, it is considered to be good value for money. There is an existing signalised pedestrian crossing facility on Shirley Road adjacent to the site. This project is focussed on utilising this site now the Community Centre is no longer there. Putting the table/pump track at another location would mean Shirley Community Reserve still remains unutilised. |
| 26194 | Nardia Yozin | | Yes | It would be great if there was a toilet facility, bins and water fountain. | Location A | I am not really that bothered. Would it be possible to at least have a seat in the location that the table isn't so that parents can watch their children comfortably? | Thanks for your feedback. There's currently two rubbish bins located in the park, which is normal for a local reserve. Moving the existing rubbish bins would be an inconvenience to those using the walking path along the river at the other end of the park. Toilets could be considered at a later date with the development of the park in the future, however funding for this would need to come via the Council Long Term Plan |


Shirley Community Reserve temporary pump track – Submission table and staff responses – August 2019.

| Submission ID | Name | Name of organisation | Do you support the plan | Do you have any comments on the plan? | Table location | Comments - Please be as specific as possible | Staff Responses |
|---------------|-------------------|----------------------|-------------------------|---|----------------|---|---|
| 26194 - cont | | | | | | | <p>(LTP) process. The community are welcome to make a submission on this request during the consultation for the LTP in 2021.</p> <p>A drinking fountain is outside the scope of this project, as we only have a set amount of funding to cover the purchase and installation of the pump track, multi-use table and bench seating.</p> <p>There are already three existing seats located in Shirley Community Reserve; this would become four with the inclusion of the multi-use table.</p> |
| 26196 | Rebecca Roper-Gee | | Yes | <p>Our family supports the proposal and our children (7 and 12 years old) are excited and would make use of both a pump track and a ping pong table. A drawing from Annabella (7) is attached to show her enthusiasm! The current main grass area at 10 Shirley Rd was done to a very basic level on the assumption a community centre would be rebuilt on the site. As this has not happened, it would be great to see this surface improved so that it is an appropriate surface for general recreational use. I also note that the original proposal was for a pump track in MacFarlane Park. I understand why this is not occurring and have no objection to the Shirley Rd location, but MacFarlane Park does need more facilities within it to make it a safe, communal, positive place families spend time in, not just a corridor. The community garden has been an excellent development in this regard and it would be great to see more.</p> | Location B |  <p>[See 'Attachment A' below for larger version of the drawing]</p> | <p>Thanks for your feedback and drawing.</p> <p>Your maintenance concerns will be passed onto the Council's Parks Maintenance Team to consider. If you have any other concerns about maintenance of the park you can either call the customer centre and lodge a request for service on (03) 941 8666 or you can use the snap, send solve smartphone app https://ccc.govt.nz/report/snap-send-solve/</p> |
| 26198 | Caleb Martin | | Yes | Great to this getting put in. Nice work. | Other location | I support this and would be keen to bring my kids to use it. Great work let's get it done. I'm not sure about the location but just supportive. | Thanks for your feedback |
| 26213 | India Biscoe | | Yes | | Location A | I'm not sure what you mean about a second location for the pump track, but I'm happy as long as it's in the Shirley area, as I think this is something the area needs | Thanks for your feedback |
| 26216 | Shanice Jorgensen | | Yes | | Location A | | Thanks for your feedback |
| 26219 | Mitchell Given | | Yes | | Location A | | Thanks for your feedback |
| 26220 | Jesse Given | | Yes | I am happy with where the pump track is because there in the middle of the park, because the noise generated will need to travel very far to reach house on either side which means less complaints which means happy eco system | Location A | | Thanks for your feedback |

Shirley Community Reserve temporary pump track – Submission table and staff responses – August 2019.

| Submission ID | Name | Name of organisation | Do you support the plan | Do you have any comments on the plan? | Table location | Comments - Please be as specific as possible | Staff Responses |
|---------------|------------------------|----------------------|-------------------------|--|----------------|---|--|
| 26221 | Harriet Mallia | | Yes | I think it is a good idea because it would be a good place for picnics and gatherings, which will bring the community closer. I would love to use it. | Location B | | Thanks for your feedback |
| 26222 | Leon & Heather Blewett | | Not indicated | Where the track is located will cause a swarm of people (not all nice, polite people) converging around the entrance. That would be a put off for many wanting to enter to just stroll around the area. I can see it being dominated by older children / teens, and not available to anyone else.... | Not indicated | ... Which puts the table (at A) in an aggressive, noisy area. B - would not be much better, but I couldn't say where I would prefer it. I don't particularly like the idea of a concrete table anyway, and can see it ultimately being covered with dirt, leaves and bird droppings. Not to mention graffiti and probably used as a climbing frame and extended skate ramp. | Thanks for your feedback. We have placed the table in the centre of the park in a highly visual location, as this ensures we meet CPTED (crime prevention through environmental design) guidelines for good natural surveillance into the park to deter any antisocial behaviour. If the community do not support the installation of the multi-use table then this will need to be considered by the Community Board before they make their decision. |
| 26223 | Riki Hammond | | Yes | Love it, please make it happen | Location A | | Thanks for your feedback |
| 26224 | Danielle Whitham | | Yes | | Location A | | Thanks for your feedback |
| 26228 | Shon Pakeha | | Yes | | Location A | | Thanks for your feedback |
| 26235 | Ian Burn | | Yes | Looks good | Not indicated | No preference | Thanks for your feedback |
| 26287 | Fiona McNab | | Yes | An excellent initiative for the Shirley community, their families and young children. | Location A | Location A as there would be more even distribution of people over the different use areas. Location B could equally be suitable if there are clear site lines (from the trees) and there was enough distance from the existing playground. However, I suspect that this will become a very congested area. I suggest to remove the existing rubbish bin to reduce risk of intentional fires being lit and for encouragement of greater ownership of one's own rubbish/recycling. | Thanks for your feedback. There's currently two rubbish bins located in the park, which is normal for a local reserve. Moving the existing rubbish bins would be an inconvenience to those using the walking path along the river at the other end of the park. |
| 26315 | Joanne McFadgen | | Yes | Great idea | Location B | | Thanks for your feedback |
| 26326 | Frances Nation | Frances Nation | Yes | | Not indicated | | |

Shirley Community Reserve temporary pump track – Submission table and staff responses – August 2019.

| Submission ID | Name | Name of organisation | Do you support the plan | Do you have any comments on the plan? | Table location | Comments - Please be as specific as possible | Staff Responses |
|---------------|-------------------|----------------------|-------------------------|---|----------------|--|---|
| 26330 | Samuel Jack | | No | <p>We are opposed to a pump track in the Shirley Community Reserve. This location will severely increase traffic and noise pollution. At present the half court basketball area attracts people playing from early in the morning until late in the evening, not only with the noise, carrying onto our property from playing (i.e. bouncing and rebounding) but the yelling screaming and loud music from boom boxes. This location already attracts people driving into the reserve and playing loud music from their cars, while they play basketball, or watch their children on the playground. This behaviour will increase with a pump track. There is also a huge amount of litter left which not only blows around the reserve but across the street, onto the road and gutters.</p> <p>In early 2017 (via Trevor Cattermole) and March 2018, we were engaged with the Council regarding rebuilding the Community Centre (via Stacey Holbrough) and we have not heard any movement until now regarding proposals for the site. This is poor engagement from the Board/Council regarding this matter. Spending up to \$70,000 when the roads and footpaths in the area have still not been repaired, is a waste. There is a park in St Albans and next to Margret Mahy Park.</p> <p>Once again Shirley/Richmond residents feel forgotten, post earthquakes and building a track that will produce more noise and anti social behaviour is not the answer as a replacement for the Community Centre.</p> | Other location |  <p>[See 'Attachment B' below for larger version of the image]</p> <p>Mac Farlane Park</p> <p>Mahars Playground</p> | <p>Thanks for your feedback.</p> <p>The temporary pump track will not be lit, as we do not want to encourage night-time use of the area. We could look at installing signage in the park to discourage any use of the area after 9pm.</p> <p>There's currently two rubbish bins located in the park, which is normal for a local reserve.</p> <p>Building of any permanent community facilities in this area is outside the scope of this project. This project aims to provide a temporary way to utilise the reserve while long-term options for the site are being considered.</p> <p>As this pump track is a temporary fixture it allows the utilisation of Shirley Community Reserve while not hindering future community desires from being initiated. This allows the Council to make use of the site while allowing time for planning and funding of permanent uses of the site and facilities in the area.</p> |
| 26335 | Lauren Ball | | Yes | Great initiative for a recreation opportunity in a vulnerable community | Other location | No preference | Thanks for your feedback |
| 26400 | Michelle Fasolino | | Yes | Free activity for young people, getting them outside and active. Great use of community centre site and hope that the community centre will be rebuilt in near future, but in meantime shows community that their needs are being considered. | Location A | Close to schools, plenty of young families nearby and parking. Also close to playground. | Thanks for your feedback. |
| 26415 | Caleb Sutter | | No | | Location A | | Thanks for your feedback |
| 26420 | Deb Alexander | | Yes | Good to have something for the kids with bikes to do as most of them are to "old" for the playground equipment | Location B | <p>Mothers with kids in the playground can sit at the table while they watch their kids and it would be further away from the noise of the bikes on the track.</p> <p>How would the concrete benches be secured to the ground as if they topped over they could cause injury.</p> <p>How about a second half size half court at the Warden St end for younger kids</p> | <p>Thanks for your feedback.</p> <p>We have been advised by the supplier that the seating is expected to be too heavy to be pushed over.</p> <p>A second basketball court is outside the scope of this project. There's already a basketball court in the reserve, and we consider it more value to the community if we were to install a different feature.</p> |

Shirley Community Reserve temporary pump track – Submission table and staff responses – August 2019.

| Submission ID | Name | Name of organisation | Do you support the plan | Do you have any comments on the plan? | Table location | Comments - Please be as specific as possible | Staff Responses |
|---------------|--------------|---|-------------------------|--|----------------|--|---|
| 26469 | Pietro Moses | | Yes | I think it would be a good idea to have a pump track because it gives kids something to use instead of a computer. I am 11years old and live in Richmond and I am looking forward to being able to use the pump track. | Location A | | Thanks for your feedback |
| 26500 | David DUFFY | Richmond Residents and Business Association | Yes | We wish to express the following concerns: (a) the inadequacies of the community engagement process which did not encourage collaborative planning; the development of a longer term scope of community needs and what place the site at No 10 Shirley Rd has in any subsequent plan; consideration of the placement of a permanent pump track in MacFarlane Park as requested in the original submission; the quality of the surface on the temporary track regarding wear and noise issues. | Location A | | <p>Thanks for your feedback.</p> <p>The original idea of the location being at McFarlane Park was not suitable, as it doesn't have the set back needed for this type of facility, the closest residential property is 30 m away and it does not have the suitable setback. Permanent skate facilities still need to be placed at least 40 m from residential properties in order to meet District Plan noise standards. This is the distance the Council works to due to previous noise testing of permanent skate parks. While permanent skate surfaces can create less noise, it's the dropping and landing of skateboards that can create noise and requires the 40 m setback. At Shirley Community Reserve the nearest residential property is approximately 46 m away from the proposed location.</p> <p>A permanent skate park/pump track would cost three or four times more than a temporary pump track. There's a considerable amount of planning and community consultation that's required to find a suitable location for a permanent facility, and can take 2-3 years. At this stage, there's no funding available in the LTP (Long Term Plan) for a permanent skate/scooter facility in the area.</p> <p>A temporary pump track is both quicker and cheaper to install and it could remain in place for up to 10 years if that's what the community want. This allows the Council to make use of the site while allowing time for planning and funding of permanent uses for this site and other facilities in the area.</p> <p>The pump track has a 10 year warranty and will be inspected regularly as part of the maintenance arrangement.</p> |
| 26510 | Vicki Ware | Vac-U-Digga NZ Ltd | Yes | <p>Do you support the installation of a pump track?</p> <p>Yes I do I think something is better than nothing, disappointing it wasn't consulted in the development stage. It would be great to see something more permanent. I know Joanna Gould has done some research into the costings of the Gap Filler installation in Manchester Street and the cost was comparative, hopefully she has submitted.</p> <p>Why is this only planned for 1.5 - 2 years when reality is nothing will be built here for 10-15 years if at all? Due to next LTP is where it sits, community are looking at what</p> | Location A | <p>The picnic table that has been donated by a local is standing the test of time, it hasn't been vandalized, stolen, broken and is being used.</p> <p>We could populate a whole lot of wooden picnic tables anchored to the ground for the cost of this table and concrete seats that will give us piles...</p> <p>It will be great to see the area enlivened and in use, especially in the summer when families will be out and above and looking for somewhere new for their kids to play and meet for picnics etc.</p> | <p>Thanks for your feedback.</p> <p>A permanent skate park/pump track would cost three or four times more than a temporary pump track. There's a considerable amount of planning and community consultation that's required to find a suitable location for a permanent facility, and can take 2-3 years. At this stage, there's no funding available in the LTP (Long Term Plan) for a permanent skate/scooter facility in the area.</p> <p>A temporary pump track is both quicker and cheaper to install and it could remain in place for up to 10 years if that's what the community wants. This allows the Council</p> |

Shirley Community Reserve temporary pump track – Submission table and staff responses – August 2019.

| Submission ID | Name | Name of organisation | Do you support the plan | Do you have any comments on the plan? | Table location | Comments - Please be as specific as possible | Staff Responses |
|---------------|-------------------|----------------------|-------------------------|---|----------------|--|---|
| 26510 – Cont. | | | | <p>other suitable options there are as we need facilities now.</p> <p>Could this land just be sold to fund other local initiatives still retaining a nice walkway behind from the Shirley shops to Stapletons Road?</p> | | | <p>to make use of the site while allowing time for planning and funding of permanent uses of the site and facilities in the area.</p> <p>There's been some misinformation circulated it's planned the pump track will only be onsite for 1-2 years, it could remain in place for up to the 10 years of its life expectancy. The duration the pump track is on site will be driven by the desire of the community. Placing a temporary track on the site allows sufficient time for planning and funding of a permanent facility in the area while making use of the reserve site.</p> <p>While we appreciate the thought behind the picnic table that has been left at the park, this picnic table is not what we would normally install at a park. Anchored picnic tables make it difficult for our maintenance teams to move the table in order to mow underneath it, which is why we place them on a concrete pad.</p> <p>We would normally install a wheelchair accessible table and have it placed on a concrete pad to allow the mower to get around it. If the community do not support the multi-use table then the Community Board will need to consider this before they make their decision on whether to approve the landscape plan.</p> <p>No decision has been made yet, but is expected to be made in September.</p> |
| 26564 | Serenity Thurlow | | Yes | Sounds awesome! | Location A | | Thanks for your feedback |
| 26565 | Marrisa Hunton | | Yes | | Location A | | Thanks for your feedback |
| 26566 | Cath Allen | | Yes | This will be great for the community | Location A | | Thanks for your feedback |
| 26567 | Anna Clothier | | Yes | | Location B | | Thanks for your feedback |
| 26568 | Samantha Jacobson | | Yes | | Location B | | Thanks for your feedback |
| 26571 | Milly Shilton | | Yes | Please make this plan happen. Our kids need this and it is the perfect location. We would use this daily and would be a great place to meet up with our friends and kids. This is a wonderful idea for our community. | Location A | This would be such an asset to the children I'm this community. I really hope they get this. It's been a rough year for the Shirley Primary School kids and this would be the perfect gift to them and the community. Thank you. | Thanks for your feedback |
| 26572 | Wendy Brown | | Yes | No | Location A | | Thanks for your feedback |

Shirley Community Reserve temporary pump track – Submission table and staff responses – August 2019.

| Submission ID | Name | Name of organisation | Do you support the plan | Do you have any comments on the plan? | Table location | Comments - Please be as specific as possible | Staff Responses |
|---------------|----------------------|----------------------|-------------------------|---|----------------|--|--|
| 26574 | Thelma Te Pania | | Yes | I do...but I would of loved it to be in MacFarlane...next to or near the new centre. Shirley Rd is quite busy I wouldn't use the pump track if it were that close to the road it would of been better if it were between the park & carpark | | | <p>Thanks for your feedback.</p> <p>MacFarlane Park does not have suitable set back from residential properties in order to meet the district plan noise standards. Noise testing of a similar pump track indicates that we need to be 40 m from residential properties. At Shirley Community Reserve the nearest residential property is approximately 46 m away from the proposed location. At MacFarlane Park the closest residential property is 30 m away and it does not have the suitable setback.</p> <p>We have placed the table in the centre of the park in a highly visual location, as this ensures we meet CPTED (crime prevention through environmental design) guidelines for good natural surveillance into the park to deter any antisocial behaviour.</p> |
| 26577 | Renee Te Karu | Shirley community | Yes | | Location A | | Thanks for your feedback |
| 26606 | Russell Wark | | Yes | It looks great. Playgrounds are excellent for building communities in the area. | Other location | Cant see location A & B??? I really like the area where the current pump track is. Would be nice to develop a community park in this area. | Thanks for your feedback |
| 26612 | Dianne MacCormick | | Yes | What a fantastic idea. I wish this would have been available when my kids were smaller and when we were living on Slater street. | Location A | | Thanks for your feedback |
| 26616 | Chris Greenlow | | Yes | | Location A | | Thanks for your feedback |
| 26628 | Arthur Monteath-Carr | | Yes | This seems like an efficient and cost effective way to use the space and provide much needed recreational services to a lower socioeconomic area. | Location A | New area will need seating for adult supervision | Thanks for your feedback |
| 26748 | Craig Given | | Yes | <p>In general I support the idea of transitional use of the 10 Shirley Road site until such time as a permanent public facility is built there.</p> <p>The temporary installation of a pump track on the site appears to be a good idea and will be an asset to the local kids. I would encourage the community board and CCC to consider this as a proof of concept for a permanent pump track to be installed in the MacFarlane Park Reserve, as originally requested by children in that area and as planned (originally as a skating facility) back in mid 2000s for installation by the CCC.</p> <p>I'm unsure about the multi-use table. The idea of food and table tennis on one table seems a bit weird. How about instead just a picnic table or both?</p> | Location A | | <p>Thanks for your feedback.</p> <p>If the community do not support the installation of the multi-use table then this will need to be considered by the Community Board before they make their decision.</p> <p>There's an existing bike stand in the park, which we could look into permanently installing in the park if the budget allows for this.</p> <p>There's currently two rubbish bins located in the park, which is normal for a local reserve.</p> <p>The roading works are outside the scope of this project, but concerns around this have been noted and passed onto the Council's Transport Team. If you have any other concerns about maintenance of the park or road you can either call the customer centre and lodge a request for service on (03)</p> |

Shirley Community Reserve temporary pump track – Submission table and staff responses – August 2019.

| Submission ID | Name | Name of organisation | Do you support the plan | Do you have any comments on the plan? | Table location | Comments - Please be as specific as possible | Staff Responses |
|---------------|--------------|----------------------|-------------------------|--|----------------|--|---|
| 26748 – Cont. | | | | <p>I'd also encourage the CCC to consider a bike stand (reutilise the old one there?) to encourage cycling to and from the site. Signage to identify the site as the original Shirley School and then Community Centre would be a good idea, with some signage to also indicate the access to the local shops on the corner of hills and Warrington streets. It would be a good opportunity for those businesses to benefit also from use of this site.</p> <p>What consideration will be made from additional refuse collection - given an expectation of a high level of use and rubbish at the site? Additional bins would be a good idea.</p> <p>Assuming increased traffic to the site, I would also strongly encourage that the road surface on Slater St between Shirley Rd and Warden St is addressed. It's in a precarious state post Dudley creek works and years of related heavy truck movements.</p> <p>The question above mentions landscaping...but I see no landscaping in the plans.</p> <p>The community (suggest via the RRBA) need to know the expected duration of installation, input into the long term permanent use of this site and other potential transitional uses for this site.</p> | | | <p>941 8666 or you can use the snap, send solve smartphone app https://ccc.govt.nz/report/snap-send-solve/</p> <p>The plan is referred to as a landscape plan, because it is a change to the landscape of the park.</p> <p>There's been some misinformation circulated it's planned the pump track will only be onsite for 1-2 years, it could remain in place for up to the 10 years of its life expectancy. The duration the pump track is on site will be driven by the desire of the community. Placing a temporary track on the site allows sufficient time for planning and funding of a permanent facility in the area while making use of the reserve site.</p> <p>If the plan is approved in September by the Community Board we would be aiming to have the plan completed in time for the Christmas and New Year period over the summer of 2019/20. However this is subject to weather conditions and contractor availability.</p> |
| 26758 | Jane Hopkins | | Yes | <p>I fully support the plans for the pump track and table tennis table. My 6 year old son loves riding his bike and loves the detour pump track in the city so it will be nice to have a local pump track that we can access without having to load the bike into the car. I hope that it is flexible enough to cater for all skill levels (e.g. there are different routes through the track to allow for beginning or more advanced riders like the detour track has). The pump track will be a great asset for the kids in our community and the proposed location at 10 Shirley Road is an excellent choice. The new paths put in along Dudley Creek mean that the pump track will be easily accessible via bike from the south and there is a pedestrian crossing for safe access from the north. The area that the track will be in is a high profile location and has high visibility which will promote the site and also help to discourage inappropriate behaviour. The reserve currently is looking a bit neglected so I would like to see a spruce up of the landscaping and plantings as well. Also the paths in the north of the reserve are in a bad state with uneven patches and trip hazards, and water pools in slumps when it rains so you are unable to</p> | Location A | | <p>Thanks for your feedback.</p> <p>The landscaping and pathways are outside of the scope of this project, and our funding is limited to only cover the pump track installation and the multi-use table. However we will pass on your request and maintenance concerns to the Council's Parks Maintenance Team for consideration.</p> <p>If you have any other concerns about maintenance of the park you can either call the customer centre and lodge a request for service on (03) 941 8666 or you can use the snap, send solve smartphone app https://ccc.govt.nz/report/snap-send-solve/</p> |

Shirley Community Reserve temporary pump track – Submission table and staff responses – August 2019.

| Submission ID | Name | Name of organisation | Do you support the plan | Do you have any comments on the plan? | Table location | Comments - Please be as specific as possible | Staff Responses |
|---------------|--------------|----------------------|-------------------------|--|----------------|--|---|
| 26758 – Cont. | | | | keep your feet dry. Could the paths and landscaping also be looked at please? | | | |
| 26761 | Murray James | | Yes | <p>I support any allocation of developing funding for Richmond and surrounds however I have both positive feedback and reservations about this particular project as follows:</p> <ul style="list-style-type: none"> - The allocated budget seems quite significant and I cannot fathom why this is needed for a temporary installation - surely the funds could be applied to something of a more permanent nature. - I am pleased that something is being proposed to enhance the 10 Shirley Road site which is currently somewhat barren. I do not support large budget plans for the site as in my view it is an outlier site with not particular connectivity as a community centre - there are other far more suitable sites for investment in the Richmond suburb and plans for capital expenditure should be considered on a more global strategic rather than ad hoc basis. With luck - a transitional use of the site will ensure that no large scale ad hoc project is considered for this site without first considering the other opportunities for development funds in Richmond - I am confident that the pump track and the vibrancy brought by active children on the site will be a nice add to the surrounding community and to that end it is well located directly across from Shirley Primary and close enough to Shirley Intermediate and future Banks Ave on the old Shirley Boys site. From those I have spoken to there is a general excitement from neighbourhood children and families about the availability of the pump track and activity in this space - good outcome and nice to see. Perhaps the landscape activity could be applied to a tidy up of the basketball court facility adjacent which could use some maintenance. - My main gripe is about the process (masquerading as consultation). The allocation of funds to this project and on this site in Richmond came as something of a surprise to the active community organisations and individuals in Richmond. Great to see 80k being applied but where was the input from the Richmond Community - Given that the proposal was conceived for elsewhere and then applied to Richmond there was no form of early consultation with the organisations that represent the Richmond Community whatsoever. -The process being presented as consultation is more | Location A | No preference - either is fine | <p>Thanks for your feedback</p> <p>A permanent skate park/pump track would cost three or four times more than a temporary pump track. There's a considerable amount of planning and community consultation that's required to find a suitable location for a permanent facility, and can take 2-3 years. At this stage, there's no funding available in the LTP (Long Term Plan) for a permanent skate/scooter facility in the area.</p> <p>A temporary pump track is both quicker and cheaper to install and it could remain in place for up to 10 years if that is what the community wants. This allows the Council to make use of the site while allowing time for planning and funding of permanent uses of the site and facilities in the area.</p> <p>Your maintenance concerns will be passed onto the Council's Parks Maintenance Team to consider. If you have any other concerns about maintenance of the park you can either call the customer centre and lodge a request for service on (03) 941 8666 or you can use the snap, send solve smartphone app https://ccc.govt.nz/report/snap-send-solve/</p> <p>The next LTP is in 2021 therefore the Community Board will be looking at what is happening in Shirley, Redwood and Papanui to develop their submissions around 10 year plans. You can see in the community board plan that Shirley is one of many suburbs that require a 10 year plan.</p> <p>The Community Board needs to make well informed submissions to Council through the LTP and this strongly needs to be supported by what the Community Board know from the community. This project is temporarily utilising Shirley Community Reserve until the community has indicated what they need through the next LTP cycle for the Reserve.</p> <p>We are aware of the involvement the residents association has with the urban regeneration team at Council. This project does not prevent those conversations from continuing with that team.</p> |

Shirley Community Reserve temporary pump track – Submission table and staff responses – August 2019.

| Submission ID | Name | Name of organisation | Do you support the plan | Do you have any comments on the plan? | Table location | Comments - Please be as specific as possible | Staff Responses |
|---------------|------|----------------------|-------------------------|---|----------------|--|-----------------|
| 26761 – Cont. | | | | <p>akin (in my opinion) to ratification of the wondrousness of the bureaucrats that decided to plant it in Richmond it is certainly not community consultation because the Richmond Community was not consulted.</p> <p>- We have many ideas for Richmond and a strategic direction that focuses attention on the forgotten commercial heart of the suburb along with the many social and community services that are focused around the top end of Stanmore Road. This project does not really affect those plans but has the potential to delay or make funding more difficult as "Richmond's Share" has already been applied in this location I would be most upset if this were to be the case going forward.</p> <p>- This brings back memories of the 2018 LTP submission made by Hayley Guglietta that pointed out the massive roading budget apparently being spent in Richmond. This huge budget reported in the LTP was (either by error or deliberate misstatement) IN Richmond but not FOR Richmond as almost all of the value stated was in relation to the Dudley Creek storm water diversion project that provided amenity to St Albans and Mairehau whilst creating disruption and inconvenience in Richmond.</p> <p>- I also point out a recent (and on going) engagement between the community representatives of Richmond and the Enliven Spaces team at council. We were offered a budget (25-30k) to undertake a community led project in the suburb. As volunteers and committed /active community members, we designed a pitch and putt trail concept highlighting many sites around Richmond. Lots of effort went into this followed by a process of engagement that threw up every reason in the world why the communities proposal could not proceed with an apparent expectation from bureaucrats that we (as volunteers) should have intimate knowledge of the CCC planning rules and regulatory environment along with the applicable central Government legislation. Long story short - round and round we went ending up no where - but being led to what appeared to be a predetermined outcome or set of criteria that staff had determined - even though this required permission from private land owners who were not willing to grant it! Overall this engagement / process did nothing except frustrate and demoralise a team of very passionate and effective community volunteers AND identified an apparently all too common theme from CCC which I describe as "Elected members engage and listen to communities and generally understand what is</p> | | | |

Shirley Community Reserve temporary pump track – Submission table and staff responses – August 2019.

| Submission ID | Name | Name of organisation | Do you support the plan | Do you have any comments on the plan? | Table location | Comments - Please be as specific as possible | Staff Responses |
|---------------|-----------|----------------------|-------------------------|--|----------------|--|--|
| 26761 – Cont. | | | | <p>wanted.....Staff don't care and have already decided what the community needs and we should be jolly well grateful recipients of their wondrousness.</p> <p>It is fair to say that some communities can be disinterested and apathetic to civic matters and development in their community.....Richmond is not one of these communities and this top down dictatorial, predetermined approach has to stop. It is an enormous waste of time and money (ratepayers money)</p> <p>Thanks for providing a forum for my rant - I hope someone takes the time to read it. I will happily provide further comment if that is desired.</p> | | | |
| 26813 | Don Gould | | No | <p>Do you support the landscape plan for the Shirley Community Reserve pump track and multi-use concrete table?</p> <p>No!</p> <p>Neither of these projects are actually what the requesting community asked for.</p> <p>Shannon asked for a permanent facility at another location. I understand that the proposed resource can not be located where he originally asked because of the sound impact. He expressed publically that the quality of ride on this resource is poor.</p> <p>I feel that the public has been manipulated and children used to endorse something they didn't ask for without the cost or impact of such being properly explained. I asked my own child if he'd like a 'apple watch', he was excited even when I told him that it costs \$500 until I then explained that it would mean we don't eat for 4 weeks.</p> <p>At a time when we have \$300 million on the table just to keep chlorine out of the water supply, this is not the time to be wasting capital on temporary facilities.</p> <p>There are no public facilities (toilets) at the proposed location, where as there are at the location proposed by members of the community.</p> <p>Arguments have been made that a 40 m set back is required. I fully understand this for a noisy 'movable' resource. A Mairehau school has built a permanent bike and scooter facility on it's boundary. (https://www.mairehaubiketrack.nz/)</p> | Other location | | <p>Thanks for your feedback</p> <p>The original idea of the location being at McFarlane Park was not suitable, as it doesn't have the set back needed for this type of facility, the closest residential property is 30 m away and it does not have the suitable setback. Permanent skate facilities still need to be placed at least 40 m from residential properties in order to meet District Plan noise standards. This is the distance the Council works to due to previous noise testing of permanent skate parks. While permanent skate surfaces can create less noise, it's the dropping and landing of skateboards that can create noise and requires the 40 m setback. At Shirley Community Reserve the nearest residential property is approximately 46 m away from the proposed location.</p> <p>A permanent skate park/pump track would cost three or four times more than a temporary pump track. There's a considerable amount of planning and community consultation that's required to find a suitable location for a permanent facility, and can take 2-3 years. At this stage, there's no funding available in the LTP (Long Term Plan) for a permanent skate/scooter facility in the area.</p> <p>A temporary pump track is both quicker and cheaper to install and it could remain in place for up to 10 years if that's what the community want. This allows the Council to make use of the site while allowing time for planning and funding of permanent uses for this site and other facilities in the area.</p> <p>Toilets could be considered at a later date with the development of the park in the future, however funding for this would need to come via the Council Long Term Plan (LTP) process. The community are welcome to make a</p> |

Shirley Community Reserve temporary pump track – Submission table and staff responses – August 2019.

| Submission ID | Name | Name of organisation | Do you support the plan | Do you have any comments on the plan? | Table location | Comments - Please be as specific as possible | Staff Responses |
|---------------|------|----------------------|-------------------------|--|----------------|--|---|
| 26813 – Cont. | | | | <p>I understand staff are concerned about residents who show up with QC's in tow. We're not showing up with QC's, we're engaging personally and wanting the best spend of money we can because we want permanent resources for our kids.</p> <p>Staff already advise me the expected temporary location could be as short as 12 months. This means we are spending \$16,400 on foundations which will be written off and new budget would need to be found for a new location which could be out of the existing board area.</p> <p>One of my concerns is that having got this resource in place, it won't be there for the life time of the children who actually asked for it. It should be. We need to build our children's identities and part of doing that is maintaining their sense of history. If we just keep moving the resources around, they become 'army kids'.</p> <p>(https://www.google.com/search?client=firefox-b-d&channel=crow&q=what+is+an+%27army+kid%27%3F)</p> <p>Staff have not identified any other suitable locations within the city where the resource can be located.</p> <p>Staff have not identified another ward willing to fund the construction of another foundation (which can't be moved).</p> <p>Staff have no advised what the site remediation cost will be at 10 Shirley Road.</p> <p>Staff have not sort expressions of interest from other community boards in the resource.</p> <p>Another 'skate park' exists within 4 minutes bike ride (according to Google) of this resource. This is simply duplication of resources.</p> <p>This location is not within a 'safe zone' for the children who expressed interest and is also located to close to main roads and major transit routes in my view.</p> <p>https://www.ccc.govt.nz/assets/Documents/The-Council/Community-Boards/Plans/Papanui-Innes-Community-Board-Plan.pdf</p> <p>The boards plan makes it quite clear that the 2017 to</p> | | | <p>submission on this request during the consultation for the LTP in 2021.</p> <p>Open space sand specific purposes (Cemetery, schools, tertiary education, golf resort, defence Wigram and hospital) only require a 10 m set back to meet noise standards. So Mairehau School doesn't need to meet the 40 m setback distance.</p> <p>There's no urgency at this stage in investigating the next location for the pump track to be located in the Papanui-Innes ward of the city or any other wards, until there becomes a need to relocate it.</p> <p>The nearest skate park to Shirley Community Reserve is St Albans Skate Park, which is still a 15-minute walk for parents with young children to, and not every family in the area has access to a vehicle to drive there or bike there.</p> <p>The next LTP is in 2021 therefore the Community Board will be looking at what is happening in Shirley, Redwood and Papanui to develop their submissions around 10 year plans. You can see in the Community Board plan that Shirley is not the only suburb identified for a 10 year plan.</p> <p>The Community Board needs to make well informed submissions to council through the LTP and this strongly needs to be supported by what the Community Board know from the community. This project is temporarily utilising Shirley Community Reserve until the community has indicated what they need through the next LTP cycle for Shirley Community Reserve.</p> <p>While we appreciate the thought behind the picnic table that has been left at the park, this picnic table is not what we would normally install at a park. We'd normally install a wheelchair accessible table and have it placed on a concrete pad to allow the mower to get around it. If the community do not support the multi-use table then the Community Board will need to consider this before they make their decision on whether to approve the landscape plan.</p> <p>No decision has been made yet, but is expected to be made in September.</p> <p>If the community do not support the installation of the multi-use table then this will need to be considered by the Community Board along with all other feedback before they make their decision.</p> |

Shirley Community Reserve temporary pump track – Submission table and staff responses – August 2019.

| Submission ID | Name | Name of organisation | Do you support the plan | Do you have any comments on the plan? | Table location | Comments - Please be as specific as possible | Staff Responses |
|---------------|------|----------------------|-------------------------|--|----------------|--|-----------------|
| 26813 – Cont. | | | | <p>2019 plan was to facilitate the construction of a replacement centre at 10 Shirley Road, not to head it towards becoming a major playground.</p> <p>Board Priorities:(for the next two years)</p> <p>Develop a ten year plan for the area at 10 Shirley Road for community use. The plan will be considered in the Long Term Plan.</p> <p>The rebuild of a community centre on the land at 10 Shirley Road is designed and commenced.</p> <p>What the board have actually done is push the budget off the current 10 year LTP past 2028 and push forward with the creating of a kids play ground.</p> <p>Where would you prefer the multi-use table to be located?</p> <p>The resource shouldn't be located at all. It is not what was asked for, not what was voted on by the community board (subject to seating being added) and no longer required as a table that meets the initial request has now been supplied.</p> <p>Summary</p> <p>In my view this project is just 'off the rails'. With elected members walking out of meetings, endless news paper articles and a clear change in direction from the stated board plan for the area.</p> <p>It has not been properly consulted on. Good information has not been presented to the public and not enough public engagement has stepped forward to underscore this plan.</p> <p>Inappropriate assumptions about the communities willingness to accept other sites have been made and the current community in the area has not been consulted.</p> <p>Some elected members have even projected views based on living in the area almost 20 years ago, at a time when the area was over run with gangs and crime.</p> | | | |

Shirley Community Reserve temporary pump track – Submission table and staff responses – August 2019.

| Submission ID | Name | Name of organisation | Do you support the plan | Do you have any comments on the plan? | Table location | Comments - Please be as specific as possible | Staff Responses |
|---------------|--------------|----------------------|-------------------------|--|----------------|--|--|
| 26819 | Joanna Gould | | No | <p>I do support Shannon's request for a permanent pump track to be located within MacFarlane Park, which is why I got involved and emailed the Papanui-Innes Community Board.</p> <p>I do not support the landscape plan or the proposed temporary "modular" pump track being purchased/installed on 10 Shirley Road.</p> <p>- https://www.10shirleyroad.org.nz/proposed-pump-track-for-shirley/</p> <p>- https://www.10shirleyroad.org.nz/papanui-innes-skate-facilities/</p> <p>- https://www.10shirleyroad.org.nz/ccc-shirley-community-reserve-consultation/</p> <p>- Petition: Shirley Primary School students asked for a skate park in MacFarlane Park, not Richmond. Shirley residents have been asking the Papanui-Innes Board since 2001 for this facility, and up until now their requests have been ignored.</p> <p>After the Board's decision to accept the Council report, the student who presented the petition was quoted in the local newspaper: 'temporary [modular] pump track is not the option he wants'.</p> <p>- Consultation: This consultation does not address the issue: that Shirley will still have no local skate facilities, for local children who are unable to travel outside of their neighbourhood. (1)</p> <p>The consultation info asks two leading questions for a desired outcome, and doesn't include any info regarding the actual location (Shirley Community Reserve = 10 Shirley Road, former Shirley Community Centre), costs, or noise/safety issues, so residents can make an informed decision.</p> <p>- Location: Shirley Community Reserve is in Richmond. The reserve does not have toilets. The closest toilets are at Jebson Street, by the flying fox at MacFarlane Park South Playground. This location is also where I suggested a permanent track could be made by adapting the path that goes around the flying fox. It is also the location of the Shirley Community Garden, and the main thoroughfare for Shirley children walking to and from Shirley Primary School. (2)</p> | Other location | <p>There has been much debate online and in the local papers questioning the cost and safety issues (concrete table near playground, wayward ping pong balls near a busy main road) of this proposed multi-use table.</p> <p>Since these debates, a wooden picnic table has been anonymously placed in the Shirley Community Reserve.</p> <p>The seating/picnic table that the resident original asked the Board for, has been kindly donated by someone in our community.</p> <p>There is no need to purchase this concrete multi-use table and concrete seating.</p> | <p>Thanks for your feedback.</p> <p>The original idea of the location being at McFarlane Park was not suitable, as it doesn't have the set back needed for this type of facility, the closest residential property is 30 m away and it does not have the suitable setback. Permanent skate facilities still need to be placed at least 40 m from residential properties in order to meet District Plan noise standards. This is the distance the Council works to due to previous noise testing of permanent skate parks. While permanent skate surfaces can create less noise, it's the dropping and landing of skateboards that can create noise and requires the 40 m setback. At Shirley Community Reserve the nearest residential property is approximately 46 m away from the proposed location.</p> <p>A permanent skate park/pump track would cost three or four times more than a temporary pump track. There's a considerable amount of planning and community consultation that's required to find a suitable location for a permanent facility, and can take 2-3 years. At this stage, there's no funding available in the LTP (Long Term Plan) for a permanent skate/scooter facility in the area.</p> <p>A temporary pump track is both quicker and cheaper to install and it could remain in place for up to 10 years if that's what the community want. This allows the Council to make use of the site while allowing time for planning and funding of permanent uses for this site and other facilities in the area.</p> <p>Toilets could be considered at a later date with the development of the park in the future, however funding for this would need to come via the Council Long Term Plan (LTP) process. The community are welcome to make a submission on this request during the consultation for the LTP in 2021.</p> <p>You can read the staff report from the 7 December 2018 Community Board meeting, which contains more detail on this proposal https://christchurch.infocouncil.biz/Open/2018/12/PICB_20181207_AGN_2446_AT_WEB.htm</p> <p>There is an existing signalised pedestrian crossing facility on Shirley Road adjacent to the site.</p> <p>The temporary pump track we are proposing is made of sustainably sourced materials and uses ecological resins and paints.</p> <p>The next LTP is in 2021 therefore the Community Board will be looking at what is happening in Shirley, Redwood and</p> |

Shirley Community Reserve temporary pump track – Submission table and staff responses – August 2019.

| Submission ID | Name | Name of organisation | Do you support the plan | Do you have any comments on the plan? | Table location | Comments - Please be as specific as possible | Staff Responses |
|---------------|------|----------------------|-------------------------|--|----------------|--|--|
| 26819 – Cont. | | | | <p>- Type of Track: “Project Brief: Tracks can be permanent or modular design. In this case a modular design is preferred allowing for future relocation.”(3)</p> <p>The Board has the opportunity to finally provide Shirley children with a permanent skate facility in their local MacFarlane Park, but the original Council report was based on a “modular” pump track design only.</p> <p>“A location near Jebson Street beside the flying fox, toilets and Shirley Community Gardens was also considered, however, this has a separation of 25m between residents and the [modular] pump track. Further noise information would be required if this site was preferred over the site near Emmett Street.” (4)</p> <p>- Noise Issues: “The Environmental Health team have recommended that Council engage an independent noise engineer to test a modular pump track at Burwood and use readings to suggest a suitable distance [40m] between the proposed [modular] pump track and residents to ensure compliance with the District Plan.” (3)</p> <p>I accept that the proposed "modular" pump track cannot be located in MacFarlane Park, Shirley, due to the above noise issues/setback required, relating to the 11 modular track section joins.</p> <p>But a permanent track is basically a very bumpy asphalt footpath and wouldn't have the same restrictions/setback requirements. Noise from the flying fox hasn't been an issue, so why would there be a problem with noise from a permanent track?</p> <p>- Safety Issues: “Motorists running red lights on a signalised pedestrian crossing Shirley Rd [between Shirley Community Reserve and Shirley Primary School] have posed a major threat to pupils.” (5)</p> <p>The Board has been aware of safety issues with the lights/crossing on Shirley Road since 2017, when I emailed my concerns/suggestions (which included delaying the pedestrian crossing signal change phase).</p> <p>Local children in Shirley know there is an 'invisible boundary line', they are free to play unsupervised, as long as they don't cross the major roads and stay within MacFarlane Park.</p> <p>The proposed pump track will be mainly used after</p> | | | <p>Papanui to develop their submissions around 10 year plans. You can see in the community board plan that Shirley is one of many suburbs that require a 10 year plan.</p> <p>The Community Board needs to make well informed submissions to council through the LTP and this strongly needs to be supported by what the Community Board know from the community. This project is temporarily utilising Shirley Community Reserve until the community has indicated what they need through the next LTP cycle for the Reserve.</p> <p>Building of any permanent community facilities in this area is outside the scope of this project. This project aims to provide a temporary way to utilise the reserve while long-term options for the site are being considered.</p> <p>While we appreciate the thought behind the picnic table that has been left at the park, this picnic table is not what we would normally install at a park. This table needs to be moved to mow the grass, which is why we place them on a concrete pad.</p> <p>We would normally install a wheelchair accessible table and have it placed on a concrete pad to allow the mower to get around it. If the community do not support the multi-use table then the Community Board will need to consider this before they make their decision on whether to approve the landscape plan.</p> <p>If the community do not support the installation of the multi-use table then this will need to be considered by the Community Board before they make their decision.</p> <p>No decision has been made yet, but is expected to be made in September. proposal came about to support</p> |

Shirley Community Reserve temporary pump track – Submission table and staff responses – August 2019.

| Submission ID | Name | Name of organisation | Do you support the plan | Do you have any comments on the plan? | Table location | Comments - Please be as specific as possible | Staff Responses |
|---------------|------|----------------------|-------------------------|--|----------------|--|-----------------|
| 26819 – Cont. | | | | <p>school and on the weekends, when the crossing lights (red light runners) from Shirley Primary to 10 Shirley Road, will not be supervised by a teacher.</p> <p>If the proposed location is approved by the Board, Shirley children will be forced to cross a busy main road, Shirley Road, with known safety issues.</p> <p>- Environmental Issues: “Christchurch City Council] have declared climate change emergencies and pledged to take urgent action to reduce their carbon emissions.”(6)</p> <p>The Board is considering purchasing a “modular” pump track which is imported from overseas. The local businesses that created the #detour Gap Filler project on Manchester Street, could create a permanent skate track in MacFarlane Park, less expensive and less carbon emissions.</p> <p>- Shirley Community: “An east Christchurch suburb overlooked since the earthquakes is close to breaking point, community leaders say. Papanui-Innes Community Board chairwoman Ali Jones told a council submissions hearing on Monday Shirley was in dire need of new community facilities, but had been largely left out of the Christchurch City Council's draft 10-year budget. "Our ward has been forgotten in many ways, particularly the Shirley area - an area that is in the east but not in the east we hear so much about." "The community is close to breaking point. They need a place to meet, to gather, to mend." (7) 30th April 2018</p> <p>- Papanui-Innes Community Board Plan 2017-2019:</p> <p>"Strong Communities Board Priorities: (for the next two years) Develop a ten year plan for the area at 10 Shirley Road for community use. The plan will be considered in the Long Term Plan. The rebuild of a community centre on the land at 10 Shirley Road is designed and commenced.</p> <p>Strong Communities We will measure our success by: Development of a ten year plan for the area at 10 Shirley Road and consideration in the Long Term Plan. This may include, among other items, a children's playground, community gardens and a community centre. A community board community working party commencing to work with technical staff to design and begin the rebuild of a community facility at 10 Shirley Road.</p> | | | |

Shirley Community Reserve temporary pump track – Submission table and staff responses – August 2019.

| Submission ID | Name | Name of organisation | Do you support the plan | Do you have any comments on the plan? | Table location | Comments - Please be as specific as possible | Staff Responses |
|---------------|------|----------------------|-------------------------|---|----------------|--|-----------------|
| 26819 – Cont. | | | | <p>Prosperous economy Board Priorities: (for the next two years) Successful rebuild of the 10 Shirley Road.</p> <p>Prosperous economy We will measure our success by: Commencement of the rebuild of the 10 Shirley Road Community Centre." (8)</p> <p>As a community we need to ask ourselves whether we want temporary facilities as part of our children's childhood memories?</p> <p>Or whether we should be investing in building permanent facilities? Facilities that enliven our community, and rise up a sense of identity and well-being through the memories created, when our children connect with our community spaces.</p> <p>Links:</p> <p>(1) http://www.scoop.co.nz/stories/AK0303/S00015/new-skate-facility-planned-for-mcfarlane-park.htm</p> <p>(2) MacFarlane Park South Playground https://goo.gl/maps/gXTAKXf5hmvJrwy7</p> <p>(3) 2018/19 Capital Endowment Fund Application Decision Matrix: https://christchurch.infocouncil.biz/Open/2019/03/CNC_L_20190328_AGN_3367_AT.htm#PDF3_Attachment_22966_2</p> <p>(4) Modular Pump Track Shirley Report: https://christchurch.infocouncil.biz/Open/2018/12/PICB_20181207_AGN_2446_AT.htm</p> <p>(5) https://www.star.kiwi/2017/08/red-light-runners-thwarted-by-signal-phase-change/</p> <p>(6) https://www.ccc.govt.nz/news-and-events/newsline/show/3614</p> <p>(7) https://www.stuff.co.nz/the-press/news/103484014/christchurch-suburb-overlooked-since-the-earthquakes-community-leaders-say</p> <p>(8) https://www.ccc.govt.nz/assets/Documents/The-Council/Community-Boards/Plans/Papanui-Innes-Community-Board-Plan.pdf</p> | | | |

Shirley Community Reserve temporary pump track – Submission table and staff responses – August 2019.

| Submission ID | Name | Name of organisation | Do you support the plan | Do you have any comments on the plan? | Table location | Comments - Please be as specific as possible | Staff Responses |
|---------------|-------------------|----------------------|-------------------------|--|----------------|--|--|
| 26820 | Alex Taylor | | Yes | I am 6 years old and go to Shirley Primary School. I love riding my bike and I would love a pump track opposite my school. | Location A | | Thanks for your feedback |
| 26828 | Jacqueline Tither | | No | I object to this proposal on the grounds that there has been no meaningful community involvement in the development of this plan. | Other location | Asking where the multi-use table and seating should be located assumes that people actually want these items to be installed. I object to the purchase and installation of the multi-use table and seating on the grounds that there has been no meaningful community involvement in the development of this proposal. | Thanks for your feedback. If the community do not support the installation of the multi-use table then this will need to be considered by the Community Board along with along with all other feedback before they make their decision. |
| 26918 | Jennifer Dalziel | | | <p>For question above - Neutral, would prefer a community centre see point 5 below.</p> <ol style="list-style-type: none"> 1. The area will need more rubbish bins to cope with extra rubbish 2. Please relevel the existing paths as they are very uneven & unsafe 3. Please maintain & improve existing gardens - neglected 4. The public were not informed the pump track will only be there for 18-24 months shocking withholding of information 5. In the Papanui Innes Community Board Plan 2017-2019 you state the Board priorities are a successful rebuild of the 10 Shirley Road Community Centre and that you would measure your success by commencement of that project, so when will the rebuild commence? | | | <p>Thanks for your feedback.</p> <p>There's currently two rubbish bins located in the park, which is normal for a local reserve. Moving the existing rubbish bins would then be an inconvenience to those using the walking path along the river at the other end of the park.</p> <p>Your maintenance concerns in relation to the path will be passed onto the Council's Parks Maintenance Team to consider. If you have any other concerns about maintenance of the park you can either call the customer centre and lodge a request for service on (03) 941 8666 or you can use the snap, send solve smartphone app https://ccc.govt.nz/report/snap-send-solve/</p> <p>A temporary pump track is both quicker and cheaper to install. There's been some misinformation circulated it's planned the pump track will only be onsite for 1-2 years, it could remain in place for up to the 10 years of its life expectancy. The duration the pump track is on site will be driven by the desire of the community. Placing a temporary track on the site allows sufficient time for planning and funding of a permanent facility in the area while making use of the reserve site.</p> <p>There's been some misinformation circulated it's planned the pump track will only be onsite for 1-2 years, it could remain in place for up to the 10 years of its life expectancy. The duration the pump track is on site will be driven by the desire of the community. Placing a temporary track on the site allows sufficient time for planning and funding of a permanent facility in the area while making use of the reserve site.</p> <p>Building of any permanent community facilities in this area is outside the scope of this project. This project aims to provide a temporary way to utilise the reserve while long-term options for the site are being considered.</p> <p>The Community Board will take into consideration all feedback before making a decision.</p> |

Shirley Community Reserve temporary pump track – Submission table and staff responses – August 2019.

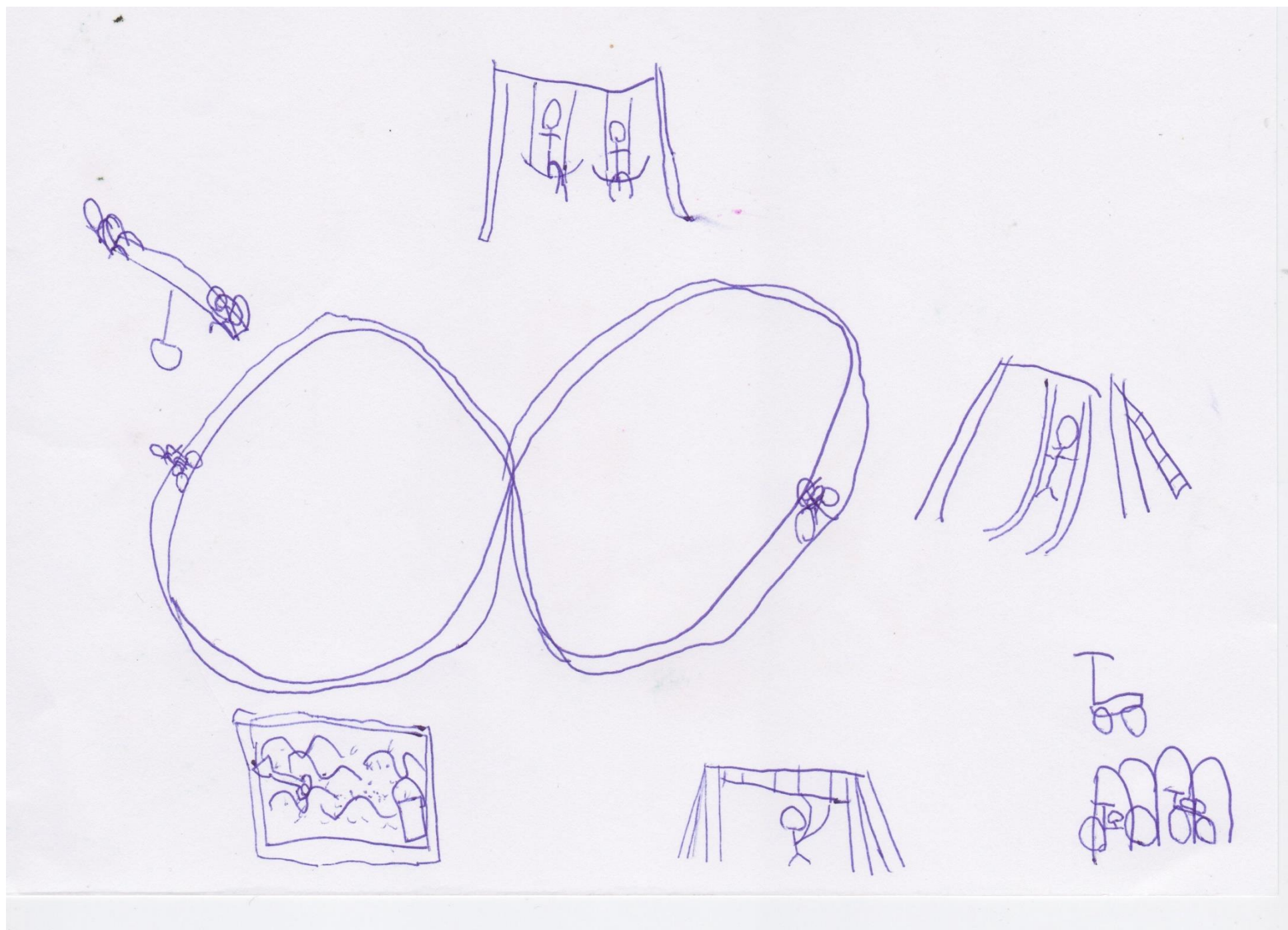
| Submission ID | Name | Name of organisation | Do you support the plan | Do you have any comments on the plan? | Table location | Comments - Please be as specific as possible | Staff Responses |
|---------------|------------------|----------------------|-------------------------|--|----------------|--|--|
| 26920 | Kathleen Ford | | Yes | | Location A | | Thanks for your feedback |
| 26921 | Jacob Carrington | | Yes | | Location A | | Thanks for your feedback |
| 27623 | Mark Wilson | | No | <p>No I don't support the temporary pump track and ping pong table install.</p> <p>I don't support the concrete table tennis table on the Shirley Rd site, nor any other site based on the fact it costs way too much, especially when the community doesn't have a community center, yet here we are spending stupid amounts of money on a ping pong table. Priorities!</p> | Not indicated | <p>“I have just had a look on line and realised the consultation period for the pump track and table install had closed. On your encouragement, some rather robust conversations on FB, and further investigation I have to agree with you regarding the need to get the community involved in 10 Shirley Rd again. The question is what community does it serve, following on from the massive demographic changes to the area following the EQs, red zoning and movement of school's out of the neighborhood/zone. From what I have heard and read there is a core group of motivated community members who want a clear division between Richmond North (Innes) and South (central). The North area clearly have different requirements to South of North Avon Rd. You mentioned a form of community managed of the site is your preference, I agree, but as above the community needs to be clearly defined and a framework put in place to support the organisation.</p> <p>The community center comes next or at least partially during the reinstatement of the community.</p> <p>This then leads to the how to fund/rebuild a community center. Well first thing is not waste the funds we already have. I realise that the pump track funds are probably in a separate allotment than community buildings, but I have also heard there is presently no money set aside or plans to rebuild a facility that was there and being used by community prior to the Earthquakes.</p> <p>Hopefully you are going to meet Joanna soon regarding other options for the pump track, I support her position of having an asphalt version, and utilising the community energy to build and design it. I wonder if it was put out to contractors in the local area, if some materials could be donated/provided at discount, I am pretty sure Fulton Hogan having made such a decent profit from some very significant roading projects with the area would be interested in getting involved in the local community, either at McFarlane park or Shirley Rd or both!</p> <p>Let's start planning for the future for this community center to be rebuilt and put it out to the community now what they would like to see there, rather than a decision to put an expensive plastic track down as a</p> | <p>Thanks for your feedback.</p> <p>The temporary pump track funding has been granted through the Council Capital Endowment Fund and the table is funded from the Community Board Discretionary Fund. The Capital Endowment Fund is interest generated from invested funds, so it's not ratepayer funded. The temporary pump track met the criteria for this funding as it provides a new and modern area for children, young adults and other community members in Shirley, and other locations into the future. As the track is relocatable, it is considered to be good value for money.</p> <p>A permanent skate park/pump track would cost three or four times more than a temporary pump track. There is a considerable amount of planning and community consultation that is required to find a suitable location for a permanent facility, and can take 2-3 years. At this stage, there is no funding available in the LTP (Long Term Plan) for a permanent skate/scooter facility in the area.</p> <p>A temporary pump track is both quicker and cheaper to install and it could remain in place for up to 10 years if that is what the community wants. This allows the Council to make use of the site while allowing time for planning and funding of a permanent skate facility in the area</p> <p>The next LTP is in 2021 therefore the Community Board will be looking at what is happening in Shirley, Redwood and Papanui to develop their submissions around 10 year plans. You can see in the community board plan that Shirley is one of many suburbs that require a 10 year plan. The Community Board needs to make well informed submissions to council through the LTP and this strongly needs to be supported by what the Community Board know from the community. This project is temporarily utilising Shirley Community Reserve until the community has indicated what they need through the next LTP cycle for the Reserve.</p> <p>Building of any permanent community facilities in this area is outside the scope of this project. This project aims to provide a temporary way to utilise the reserve while long-term options for the site are being considered.</p> <p>If the community do not support the installation of the multi-use table then this will need to be considered by the</p> |

Shirley Community Reserve temporary pump track - Submission table and staff responses - August 2019.

| Submission ID | Name | Name of organisation | Do you support the plan | Do you have any comments on the plan? | Table location | Comments - Please be as specific as possible | Staff Responses |
|---------------|------|----------------------|-------------------------|---------------------------------------|----------------|---|--|
| 27623 - Cont. | | | | | | result of an unfortunate chain of decisions, which have failed to address the big picture.” | Community Board along with all feedback before they make their decision. |

Attachments

Attachment A - Submission 26196 - R Roper-Gee



Attachment B - Submission 26330 - S Jack

