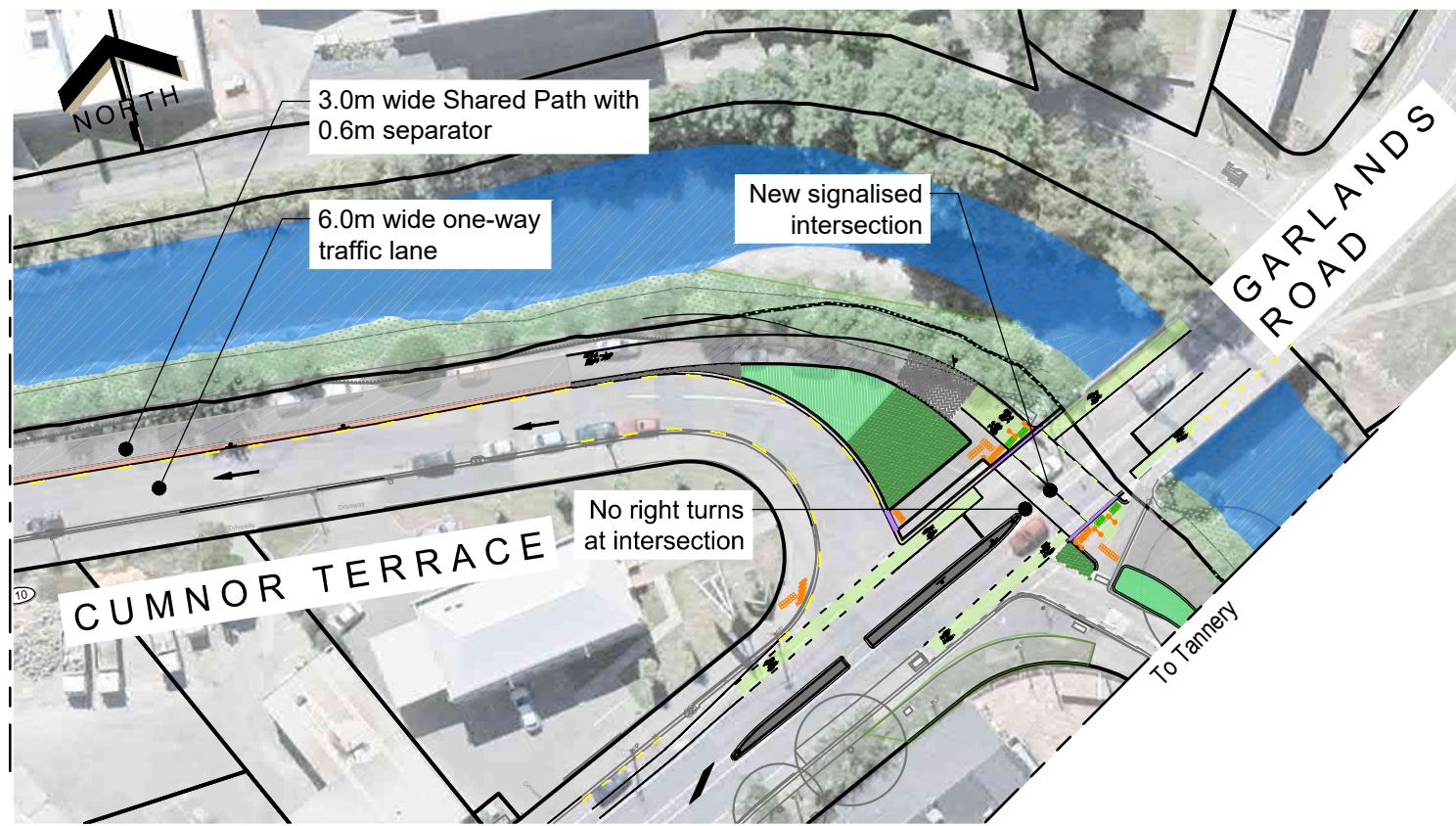
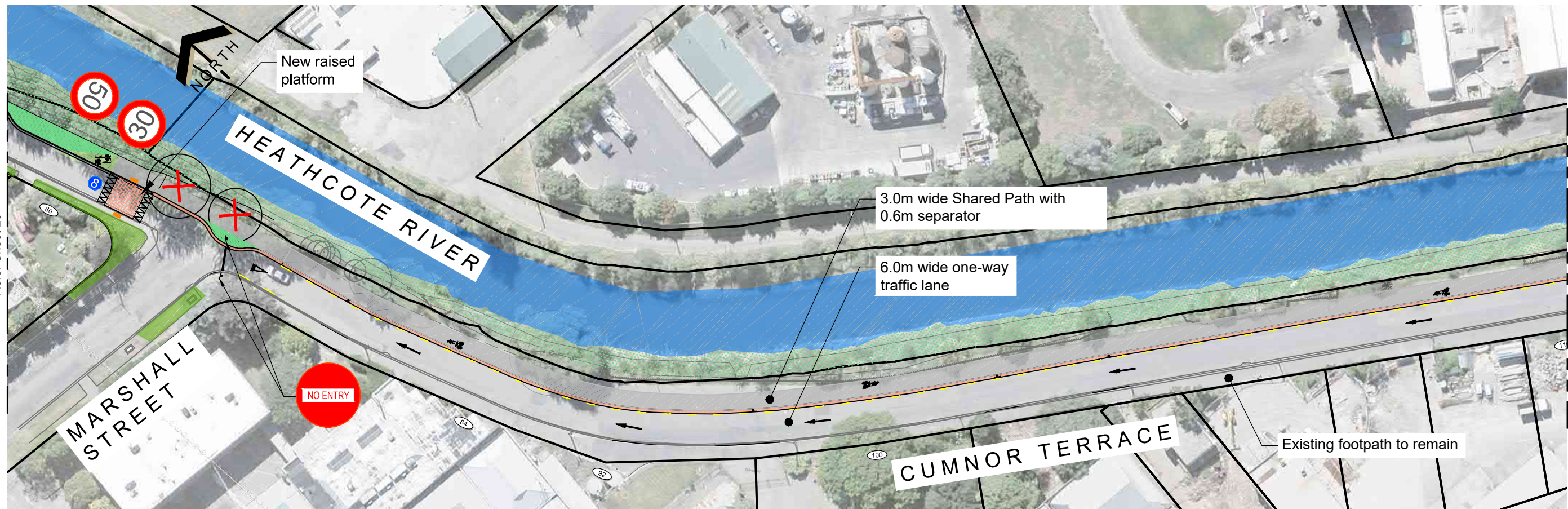
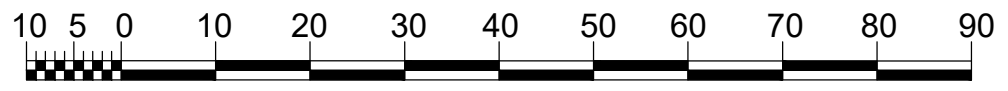


Original size mm
100
50
30
10
0
Join Line
Refer Sheet 20
Join Line A-A
Join Line A-A
© Copyright Christchurch City Council © Aerial Photography Copyright Terralink International Ltd



KEY	
	Existing Kerb
	Proposed Kerb
	No Stopping Line
	Shared Path
	Separator
	Tactile Ground Surface Indicator
	Grass
	Landscape Planting
	Patterned Surface
	Existing Tree
	Existing Tree To Be Removed
	Proposed Trees (Species to be confirmed)



SCALE (m)



CUMNOR TERRACE - (Marshall Street to Garlands Road)
Major Cycleways - Heathcote Expressway Route - Section 1
Plan For Approval

Original Plan Size: A3
ISSUE. 3 16/03/2018
TP348901 MJR CP502843/01
Sheet 1