



Shared path to connect with existing shared path

New rail level crossing with barriers and alarm bells











Painted Flush Median

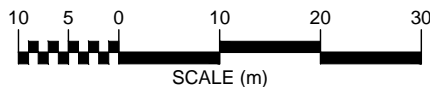
NEW LINK

New footpath

New traffic signal controlled intersection

KEY

-  Existing Kerb
-  Proposed Kerb
-  Cycle Lane
-  Existing Tree
-  Proposed Tree
-  Grass
-  Landscaping
-  Tactile Pavers
-  Shared Path
-  No Stopping



Join Line B See Sheet 2

© Copyright Christchurch City Council © Aerial Photography Copyright Terralink International Ltd