

Previous works

Earthquake damaged kerb and channel patch repair work has taken place previously in Griffiths Avenue via SCIRT (Stronger Christchurch Infrastructure Rebuild Team). Where possible these patches will be retained as part of this project. However in order to deter the boy racer behaviour at the Rudds Road and Griffiths Avenue intersection, the previous reconstruction work at this location will need to be reworked in order to narrow the intersection.

Come and talk to us

Come and meet the project team at a street meeting. You can ask us a question or pass on any helpful local information to assist us with this project.

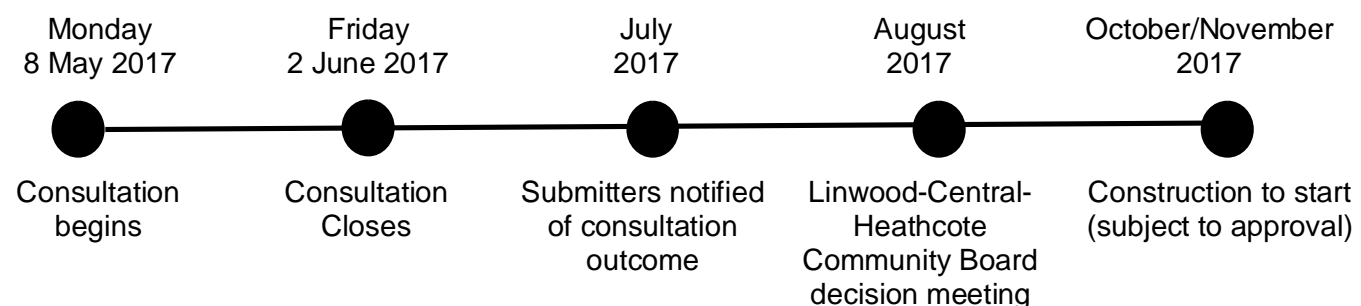
Date: Monday 15 May 2017

Time: 8.30 am

Location: At the intersection of Griffiths Avenue and Rudds Road.

Please note: If it is raining the street meeting will take place on Tuesday 16 May instead.

Timeline:



What happens next

Once the consultation period has closed, the project team will analyse the feedback and this may result further changes to the draft concept plan. This information will then be used to produce a staff report which will go to the Linwood-Central-Heathcote Community Board who will make a decision on this project. At this stage we are anticipating that a decision will be made at the August 2017 meeting.



Location of Griffiths Avenue

haveyoursay

ccc.govt.nz/haveyoursay

Any questions?


Tara King
Senior Engagement Advisor
Christchurch City Council
PO Box 73013
Christchurch 8154
(03) 941 5938
Tara.King@ccc.govt.nz



haveyoursay

ccc.govt.nz/haveyoursay

 If you'd like to comment on the plan, please go online to: www.ccc.govt.nz/haveyoursay.

 Alternatively, complete the enclosed freepost form.

Please ensure that your comments reach us by **5pm, 2 June 2017**.

Christchurch City Council 

May 2017

Griffiths Avenue, Linwood: Kerb and Channel Renewal

haveyoursay

ccc.govt.nz/haveyoursay

Christchurch City Council 

Why

Due to the condition of the existing damaged kerb and channel in Griffiths Avenue causing ponding in the street, the Council has allocated funding to allow it to be replaced.

Kerb and channel (sometimes also referred to as kerb and gutter) is a concrete or stone structure normally located at the edge of a road and is designed to provide road drainage and to act as a barrier to prevent vehicles from leaving the road carriageway.

What

This project proposes the following work (please also refer to the draft concept plan overleaf).

- Replacement of the kerb and channel along Griffiths Avenue.
- Reducing the width of the road at the intersections (especially at the Griffiths Avenue and Rudds Road intersection), to deter boy racer behaviour.
- A small amount of footpath reconstruction works.

- Re-sealing of some footpath and driveways where vehicles are scraping the road as they exit their driveways.
- Installation of tactile (coloured) pavers at pedestrian crossing points for the visually impaired.
- Landscaping improvements, including the planting of four Beech Trees and other landscape planting.



Griffiths Avenue in Linwood.

ccc.govt.nz/haveyoursay

Join us for a street meeting

Monday 15 May 2017
8.30 am
At the intersection of Griffiths Avenue and Rudds Road

Please ensure that your comments reach us by **5pm, 2 June 2017**.

NEWSLINE

Christchurch News & Events

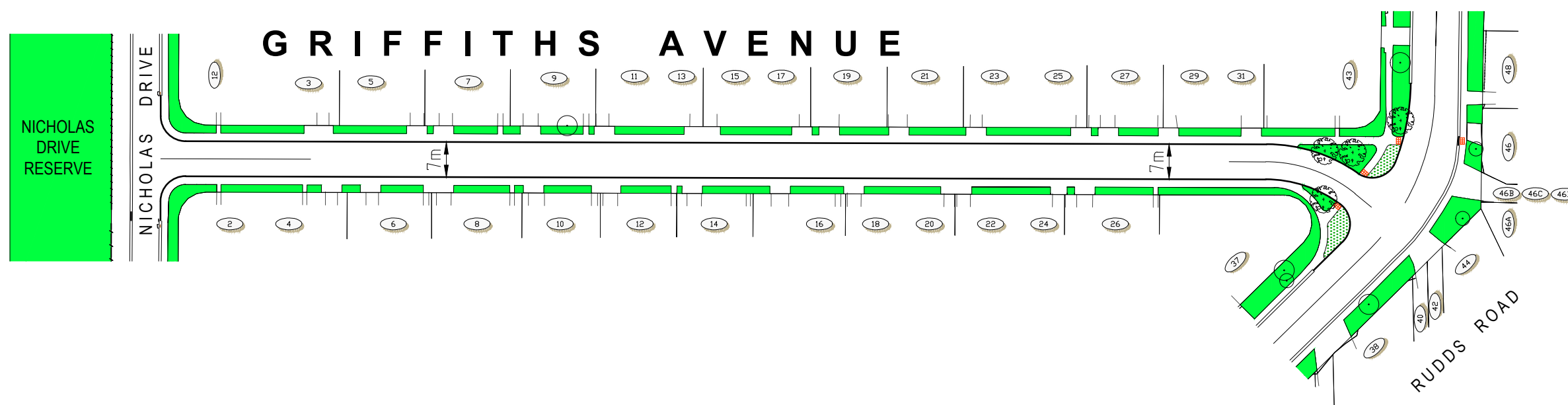


Get the latest Christchurch news and information first


ccc.govt.nz/newsline

Christchurch City Council 

Original size mm
100
50
30
10
0



Examples of low level planting:



KEY

- Existing Kerb
- Proposed Kerb
- Grass
- Landscape Planting (low level planting <600mm)
- Existing tree
- Proposed Tactile Pavers
- Proposed trees**
- Fagus "Dawyck" (Beech Tree)

10 0 10 20 30 40
SCALE (m)

