

Clarendon
Tce

DOCUMENT
NUMBER
151816

LOWER HEATHCOTE RIVER FLOODING SURVEY

Please tick the appropriate boxes.

Your address is required but if you wish you need not sign this form.

1. (a) Was your house evacuated during July 1977 flooding?
 Yes No Not Known
- (b) Was your house evacuated during August 1975 flooding?
 Yes No Not Known
2. (a) Did floodwaters enter your house in July 1977?
 Yes No Not known
- (b) If "yes" please state approximate height of water above the floor
 0 - 6" 6" - 12" 12" - 18" over 18"
3. (a) Did floodwaters enter your house in August 1975?
 Yes No Not known
- (b) If "yes" please state approximate height of water above the floor.
 0 - 6" 6" - 12" 12" - 18" over 18"
4. (a) Did floodwaters enter your house in April 1968 ("Wahine Storm")?
 Yes No Not known
- (b) If "yes" please state approximate height of water above the floor.
 0 - 6" 6" - 12" 12" - 18" over 18"
5. (a) Have floodwaters entered your house on any other occasion?
 Yes No Not known
- (b) If "yes" please give details.
6. (a) Did floodwaters cover any of your section in July 1977?
 Yes No Not known
- (b) If "yes" what proportion of your section was covered?
 All More than half Less than half
- (c) If "yes" did floodwaters enter your garage?
 Yes No Not known
7. (a) Did floodwaters cover any of your section in August 1975?
 Yes No Not known
- (b) If "yes" what proportion of your section was covered?
 All More than half Less than half
- (c) If "yes" did floodwaters enter your garage?
 Yes No Not known

DOCUMENT NUMBER

8. In the major flood of July this year did floodwaters completely cover the road outside your property?

Yes No Not known

9. Address: 49 Clarendon Tce

10. How long have you been at this address?

11. Name:

DOCUMENT NUMBER
151815

LOWER HEATHCOTE RIVER FLOODING SURVEY

Please tick the appropriate boxes.

Your address is required but if you wish you need not sign this form.

1.(a) Was your house evacuated during July 1977 flooding?
Yes No Not Known

(b) Was your house evacuated during August 1975 flooding?
Yes No Not Known

2.(a) Did floodwaters enter your house in July 1977?
Yes No Not known

(b) If "yes" please state approximate height of water above the floor
0 - 6" 6" - 12" 12" - 18" over 18"

3.(a) Did floodwaters enter your house in August 1975?
Yes No Not known

(b) If "yes" please state approximate height of water above the floor.
0 - 6" 6" - 12" 12" - 18" over 18"

4.(a) Did floodwaters enter your house in April 1968 ("Wahine Storm")?
Yes No Not known

(b) If "yes" please state approximate height of water above the floor.
0 - 6" 6" - 12" 12" - 18" over 18"

5.(a) Have floodwaters entered your house on any other occasion?
Yes No Not known

(b) If "yes" please give details.

6.(a) Did floodwaters cover any of your section in July 1977?
Yes No Not known

(b) If "yes" what proportion of your section was covered? *5' over front boundary*
All More than half Less than half

(c) If "yes" did floodwaters enter your garage?
Yes No Not known

7.(a) Did floodwaters cover any of your section in August 1975?
Yes No Not known

(b) If "yes" what proportion of your section was covered? *5' over front boundary*
All More than half Less than half

(c) If "yes" did floodwaters enter your garage?
Yes No Not known

DOCUMENT
NUMBER
185

8. In the major flood of July this year did floodwaters completely cover the road outside your property?

Yes No Not known

9. Address: 45 Clarendon Tree

10. How long have you been at this address? 5 yrs.

11. Name: H.A.C. Nicoll.

DOCUMENT
NUMBER
151824

LOWER HEATHCOTE RIVER FLOODING SURVEY

Please tick the appropriate boxes.

Your address is required but if you wish you need not sign this form.

1. (a) Was your house evacuated during July 1977 flooding?

Yes No Not Known

(b) Was your house evacuated during August 1975 flooding?

Yes No Not Known

2. (a) Did floodwaters enter your house in July 1977?

Yes No Not known

(b) If "yes" please state approximate height of water above the floor

0 - 6" 6" - 12" 12" - 18" over 18"

3. (a) Did floodwaters enter your house in August 1975?

Yes No Not known

(b) If "yes" please state approximate height of water above the floor.

0 - 6" 6" - 12" 12" - 18" over 18"

4. (a) Did floodwaters enter your house in April 1968 ("Wahine Storm")?

Yes No Not known

(b) If "yes" please state approximate height of water above the floor.

0 - 6" 6" - 12" 12" - 18" over 18"

5. (a) Have floodwaters entered your house on any other occasion?

Yes No Not known

(b) If "yes" please give details.

6. (a) Did floodwaters cover any of your section in July 1977?

Yes No Not known

(b) If "yes" what proportion of your section was covered?

All More than half Less than half

(c) If "yes" did floodwaters enter your garage?

Yes No Not known

7. (a) Did floodwaters cover any of your section in August 1975?

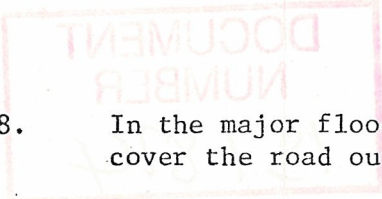
Yes No Not known

(b) If "yes" what proportion of your section was covered?

All More than half Less than half

(c) If "yes" did floodwaters enter your garage?

Yes No Not known



8. In the major flood of July this year did floodwaters completely cover the road outside your property?

Yes No Not known

9. Address:

43 Clarendon Terrace

10. How long have you been at this address?

5 years

11. Name:

Len and Margaret DALY

DOCUMENT
NUMBER
151813

LOWER HEATHCOTE RIVER FLOODING SURVEY

Please tick the appropriate boxes.

Your address is required but if you wish you need not sign this form.

1. (a) Was your house evacuated during July 1977 flooding?

Yes No Not Known

(b) Was your house evacuated during August 1975 flooding?

Yes No Not Known

2. (a) Did floodwaters enter your house in July 1977?

Yes No Not known

(b) If "yes" please state approximate height of water above the floor

0 - 6" 6" - 12" 12" - 18" over 18"

3. (a) Did floodwaters enter your house in August 1975?

Yes No Not known

(b) If "yes" please state approximate height of water above the floor.

0 - 6" 6" - 12" 12" - 18" over 18"

4. (a) Did floodwaters enter your house in April 1968 ("Wahine Storm")?

Yes No Not known

(b) If "yes" please state approximate height of water above the floor.

0 - 6" 6" - 12" 12" - 18" over 18"

5. (a) Have floodwaters entered your house on any other occasion?

Yes No Not known

(b) If "yes" please give details.

6. (a) Did floodwaters cover any of your section in July 1977?

Yes No Not known

(b) If "yes" what proportion of your section was covered?

All More than half Less than half

(c) If "yes" did floodwaters enter your garage?

Yes No Not known

7. (a) Did floodwaters cover any of your section in August 1975?

Yes No Not known

(b) If "yes" what proportion of your section was covered?

All More than half Less than half

(c) If "yes" did floodwaters enter your garage?

Yes No Not known

DOCUMENT
NUMBER

8. In the major flood of July this year did floodwaters completely cover the road outside your property?

Yes No Not known

9. Address: 41 Clarendon Tce

10. How long have you been at this address?

11. Name:

DOCUMENT NUMBER 151812

LOWER HEATHCOTE RIVER FLOODING SURVEY

Please tick the appropriate boxes.

Your address is required but if you wish you need not sign this form.

1. (a) Was your house evacuated during July 1977 flooding? Yes No [checked] Not Known

(b) Was your house evacuated during August 1975 flooding? Yes No [checked] Not Known

2. (a) Did floodwaters enter your house in July 1977? Yes No [checked] Not known

(b) If "yes" please state approximate height of water above the floor 0-6" 6"-12" 12"-18" over 18"

3. (a) Did floodwaters enter your house in August 1975? Yes No [checked] Not known

(b) If "yes" please state approximate height of water above the floor. 0-6" 6"-12" 12"-18" over 18"

4. (a) Did floodwaters enter your house in April 1968 ("Wahine Storm")? Yes No [checked] Not known

(b) If "yes" please state approximate height of water above the floor. 0-6" 6"-12" 12"-18" over 18"

5. (a) Have floodwaters entered your house on any other occasion? Yes No [checked] Not known

(b) If "yes" please give details.

6. (a) Did floodwaters cover any of your section in July 1977? Yes [checked] No Not known

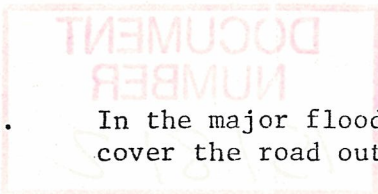
(b) If "yes" what proportion of your section was covered? All More than half Less than half [checked]

(c) If "yes" did floodwaters enter your garage? Yes No [checked] Not known

7. (a) Did floodwaters cover any of your section in August 1975? Yes [checked] No Not known

(b) If "yes" what proportion of your section was covered? All More than half Less than half [checked]

(c) If "yes" did floodwaters enter your garage? Yes No [checked] Not known



8. In the major flood of July this year did floodwaters completely cover the road outside your property?

Yes No Not known

9. Address: 39 Charendon Terrace Ch Ch 2

10. How long have you been at this address? 20 yrs

11. Name: J G Bullock

DOCUMENT
NUMBER
151811

LOWER HEATHCOTE RIVER FLOODING SURVEY

Please tick the appropriate boxes.

Your address is required but if you wish you need not sign this form.

1. (a) Was your house evacuated during July 1977 flooding?
Yes No Not Known

(b) Was your house evacuated during August 1975 flooding?
Yes No Not Known

2. (a) Did floodwaters enter your house in July 1977?
Yes No Not known

(b) If "yes" please state approximate height of water above the floor
0 - 6" 6" - 12" 12" - 18" over 18"

3. (a) Did floodwaters enter your house in August 1975?
Yes No Not known

(b) If "yes" please state approximate height of water above the floor.
0 - 6" 6" - 12" 12" - 18" over 18"

4. (a) Did floodwaters enter your house in April 1968 ("Wahine Storm")?
Yes No Not known

(b) If "yes" please state approximate height of water above the floor.
0 - 6" 6" - 12" 12" - 18" over 18"

5. (a) Have floodwaters entered your house on any other occasion?
Yes No Not known

(b) If "yes" please give details.

6. (a) Did floodwaters cover any of your section in July 1977?
Yes No Not known

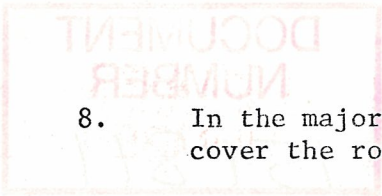
(b) If "yes" what proportion of your section was covered?
All More than half Less than half

(c) If "yes" did floodwaters enter your garage?
Yes No Not known

7. (a) Did floodwaters cover any of your section in August 1975?
Yes No Not known

(b) If "yes" what proportion of your section was covered?
All More than half Less than half

(c) If "yes" did floodwaters enter your garage?
Yes No Not known



8. In the major flood of July this year did floodwaters completely cover the road outside your property?

Yes No Not known

9. Address: 37 Clarendon Terrace Woolston chch.

10. How long have you been at this address? 37 years. approx.

11. Name: E. E. VIGERS.

DOCUMENT
NUMBER
151810

LOWER HEATHCOTE RIVER FLOODING SURVEY

Please tick the appropriate boxes.

Your address is required but if you wish you need not sign this form.

1.(a) Was your house evacuated during July 1977 flooding?

Yes No Not Known

(b) Was your house evacuated during August 1975 flooding?

Yes No Not Known

2.(a) Did floodwaters enter your house in July 1977?

Yes No Not known

(b) If "yes" please state approximate height of water above the floor

0 - 6" 6" - 12" 12" - 18" over 18"

3.(a) Did floodwaters enter your house in August 1975?

Yes No Not known

(b) If "yes" please state approximate height of water above the floor.

0 - 6" 6" - 12" 12" - 18" over 18"

4.(a) Did floodwaters enter your house in April 1968 ("Wahine Storm")?

Yes No Not known

(b) If "yes" please state approximate height of water above the floor.

0 - 6" 6" - 12" 12" - 18" over 18"

5.(a) Have floodwaters entered your house on any other occasion?

Yes No Not known

(b) If "yes" please give details.

6.(a) Did floodwaters cover any of your section in July 1977?

Yes No Not known

(b) If "yes" what proportion of your section was covered?

All More than half Less than half

(c) If "yes" did floodwaters enter your garage?

Yes No Not known

7.(a) Did floodwaters cover any of your section in August 1975?

Yes No Not known

(b) If "yes" what proportion of your section was covered?

All More than half Less than half

(c) If "yes" did floodwaters enter your garage?

Yes No Not known

DOCUMENT NUMBER 15150

8. In the major flood of July this year did floodwaters completely cover the road outside your property?

Yes No Not known

9. Address:

35 Clarendon Tce.

10. How long have you been at this address?

3 years

11. Name:

AR Fonne

CHRISTCHURCH DRAINAGE BOARD

*L. D. Marquet -
33 Clarendon Terrace*

LOWER HEATHCOTE RIVER FLOODING SURVEY

Please tick the appropriate boxes.

Your address is required but if you wish you need not sign this form.

DOCUMENT NUMBER
151808

1. (a) Was your house evacuated during July 1977 flooding?
 Yes No Not Known

(b) Was your house evacuated during August 1975 flooding?
 Yes No Not Known

2. (a) Did floodwaters enter your house in July 1977?
 Yes No Not known

(b) If "yes" please state approximate height of water above the floor
 0-6" 6"-12" 12"-18" over 18"

3. (a) Did floodwaters enter your house in August 1975?
 Yes No Not known

(b) If "yes" please state approximate height of water above the floor.
 0-6" 6"-12" 12"-18" over 18"

4. (a) Did floodwaters enter your house in April 1968 ("Wahine Storm")?
 Yes No Not known

(b) If "yes" please state approximate height of water above the floor.
 0-6" 6"-12" 12"-18" over 18"

5. (a) Have floodwaters entered your house on any other occasion?
 Yes No Not known

(b) If "yes" please give details.

6. (a) Did floodwaters cover any of your section in July 1977?
 Yes No Not known

(b) If "yes" what proportion of your section was covered?
 All More than half Less than half

(c) If "yes" did floodwaters enter your garage?
 Yes No Not known

7. (a) Did floodwaters cover any of your section in August 1975?
 Yes No Not known

(b) If "yes" what proportion of your section was covered?
 All More than half Less than half

(c) If "yes" did floodwaters enter your garage?
 Yes No Not known

8. In the major flood of July this year did floodwaters completely cover the road outside your property?

Yes No Not known

9. Address: 33 Blarendon Ave

10. How long have you been at this address? since 1927

11. Name: C. D. Marquist

NUMBER
858
12
DOCUMENT

DOCUMENT NUMBER
151807

LOWER HEATHCOTE RIVER FLOODING SURVEY

Please tick the appropriate boxes.

Your address is required but if you wish you need not sign this form.

1. (a) Was your house evacuated during July 1977 flooding?
Yes No Not Known

(b) Was your house evacuated during August 1975 flooding?
Yes No Not Known

2. (a) Did floodwaters enter your house in July 1977?
Yes No Not known

(b) If "yes" please state approximate height of water above the floor
0 - 6" 6" - 12" 12" - 18" over 18"

3. (a) Did floodwaters enter your house in August 1975?
Yes No Not known

(b) If "yes" please state approximate height of water above the floor.
0 - 6" 6" - 12" 12" - 18" over 18"

4. (a) Did floodwaters enter your house in April 1968 ("Wahine Storm")?
Yes No Not known

(b) If "yes" please state approximate height of water above the floor.
0 - 6" 6" - 12" 12" - 18" over 18"

5. (a) Have floodwaters entered your house on any other occasion?
Yes No Not known

(b) If "yes" please give details.

6. (a) Did floodwaters cover any of your section in July 1977?
Yes No Not known

(b) If "yes" what proportion of your section was covered?
All More than half Less than half

(c) If "yes" did floodwaters enter your garage?
^{13"} Yes No Not known

7. (a) Did floodwaters cover any of your section in August 1975?
Yes No Not known

(b) If "yes" what proportion of your section was covered?
All More than half Less than half

(c) If "yes" did floodwaters enter your garage?
^{10"} Yes No Not known

DOCUMENT
NUMBER
1007

8. In the major flood of July this year did floodwaters completely cover the road outside your property?

Yes No Not known

9. Address: *31 Clarendon Terr.*

10. How long have you been at this address? *Seven years*

11. Name: *W. A. R. Thomson*



DOCUMENT NUMBER
1518056

LOWER HEATHCOTE RIVER FLOODING SURVEY

Please tick the appropriate boxes.

Your address is required but if you wish you need not sign this form.

1. (a) Was your house evacuated during July 1977 flooding?
Yes No Not Known

(b) Was your house evacuated during August 1975 flooding?
Yes No Not Known

2. (a) Did floodwaters enter your house in July 1977?
Yes No Not known

(b) If "yes" please state approximate height of water above the floor
0 - 6" 6" - 12" 12" - 18" over 18"

3. (a) Did floodwaters enter your house in August 1975?
Yes No Not known

(b) If "yes" please state approximate height of water above the floor.
0 - 6" 6" - 12" 12" - 18" over 18"

4. (a) Did floodwaters enter your house in April 1968 ("Wahine Storm")?
Yes No Not known

(b) If "yes" please state approximate height of water above the floor.
0 - 6" 6" - 12" 12" - 18" over 18"

5. (a) Have floodwaters entered your house on any other occasion?
Yes No Not known

(b) If "yes" please give details.

6. (a) Did floodwaters cover any of your section in July 1977?
Yes No Not known

(b) If "yes" what proportion of your section was covered?
All More than half Less than half

(c) If "yes" did floodwaters enter your garage?
Yes No Not known

7. (a) Did floodwaters cover any of your section in August 1975?
Yes No Not known

(b) If "yes" what proportion of your section was covered?
All More than half Less than half

(c) If "yes" did floodwaters enter your garage?
Yes No Not known

DOCUMENT
NUMBER
12780

8. In the major flood of July this year did floodwaters completely cover the road outside your property?

Yes No Not known

9. Address: 27 Clarendon Tce.

Yes No Not known

10. How long have you been at this address?

Yes No Not known

11. Name: _____

Yes No Not known

Questionnaire completed
by owner.

CHRISTCHURCH DRAINAGE BOARD

LOWER HEATHCOTE RIVER FLOODING SURVEY

DOCUMENT
NUMBER
151805

#2

Please tick the appropriate boxes.

Your address is required but if you wish you need not sign this form.

1. (a) Was your house evacuated during July 1977 flooding?

Yes No Not Known

(b) Was your house evacuated during August 1975 flooding?

Yes No Not Known

2. (a) Did floodwaters enter your house in July 1977?

Yes No Not known

(b) If "yes" please state approximate height of water above the floor

0 - 6" 6" - 12" 12" - 18" over 18"

3. (a) Did floodwaters enter your house in August 1975?

Yes No Not known

(b) If "yes" please state approximate height of water above the floor.

0 - 6" 6" - 12" 12" - 18" over 18"

4. (a) Did floodwaters enter your house in April 1968 ("Wahine Storm")?

Yes No Not known

(b) If "yes" please state approximate height of water above the floor.

0 - 6" 6" - 12" 12" - 18" over 18"

5. (a) Have floodwaters entered your house on any other occasion?

Yes No Not known

(b) If "yes" please give details. Mid 1950's

Not sure of height:

6. (a) Did floodwaters cover any of your section in July 1977?

Yes No Not known

(b) If "yes" what proportion of your section was covered?

All More than half Less than half

(c) If "yes" did floodwaters enter your garage?

Yes No Not known

7. (a) Did floodwaters cover any of your section in August 1975?

Yes No Not known

(b) If "yes" what proportion of your section was covered?

All More than half Less than half

(c) If "yes" did floodwaters enter your garage?

Yes No Not known

98

DOCUMENT NUMBER 171802

8. In the major flood of July this year did floodwaters completely cover the road outside your property?

Yes No Not known

9. Address: 25 Clarendon Tce, Woolston

Yes No Not known

10. How long have you been at this address? 30 years

Yes No Not known

11. Name: MR. A. N. NISBET

Yes No Not known

0-6" 6"-12" 12"-18" over 18"

Yes No Not known

0-6" 6"-12" 12"-18" over 18"

Yes No Not known

0-6" 6"-12" 12"-18" over 18"

Yes No Not known

Mrs P 1950

Not sure of heights

Yes No Not known

Yes No Not known

Yes No Not known

Yes No Not known

DOCUMENT NUMBER
151804

LOWER HEATHCOTE RIVER FLOODING SURVEY

Please tick the appropriate boxes.

Your address is required but if you wish you need not sign this form.

1. (a) Was your house evacuated during July 1977 flooding?
Yes No Not Known

(b) Was your house evacuated during August 1975 flooding?
Yes No Not Known

2. (a) Did floodwaters enter your house in July 1977?
Yes No Not known

(b) If "yes" please state approximate height of water above the floor
0 - 6" 6" - 12" 12" - 18" over 18"

3. (a) Did floodwaters enter your house in August 1975?
Yes No Not known

(b) If "yes" please state approximate height of water above the floor.
0 - 6" 6" - 12" 12" - 18" over 18"

4. (a) Did floodwaters enter your house in April 1968 ("Wahine Storm")?
Yes No Not known

(b) If "yes" please state approximate height of water above the floor.
0 - 6" 6" - 12" 12" - 18" over 18"

5. (a) Have floodwaters entered your house on any other occasion?
Yes No Not known

(b) If "yes" please give details.

6. (a) Did floodwaters cover any of your section in July 1977?
Yes No Not known

(b) If "yes" what proportion of your section was covered?
All More than half Less than half

(c) If "yes" did floodwaters enter your garage?
Yes No Not known

7. (a) Did floodwaters cover any of your section in August 1975?
Yes No Not known

(b) If "yes" what proportion of your section was covered?
All More than half Less than half

(c) If "yes" did floodwaters enter your garage?
Yes No Not known

DOCUMENT NUMBER

8. In the major flood of July this year did floodwaters completely cover the road outside your property?

Yes No Not known

9. Address: 23 Clarendon Tee.

10. How long have you been at this address?

11. Name:

DOCUMENT NUMBER 151803

LOWER HEATHCOTE RIVER FLOODING SURVEY

Please tick the appropriate boxes.

Your address is required but if you wish you need not sign this form.

1. (a) Was your house evacuated during July 1977 flooding?

Yes [checked] No [] Not Known []

(b) Was your house evacuated during August 1975 flooding?

Yes [checked] No [] Not Known []

2. (a) Did floodwaters enter your house in July 1977?

Yes [checked] No [] Not known []

(b) If "yes" please state approximate height of water above the floor

0-6" [] 6"-12" [] 12"-18" [checked] over 18" []

3. (a) Did floodwaters enter your house in August 1975?

Yes [checked] No [] Not known []

(b) If "yes" please state approximate height of water above the floor.

0-6" [] 6"-12" [checked] 12"-18" [] over 18" []

4. (a) Did floodwaters enter your house in April 1968 ("Wahine Storm")?

Yes [checked] No [] Not known []

(b) If "yes" please state approximate height of water above the floor.

0-6" [checked] 6"-12" [] 12"-18" [] over 18" []

5. (a) Have floodwaters entered your house on any other occasion?

Yes [] No [] Not known [checked]

(b) If "yes" please give details.

6. (a) Did floodwaters cover any of your section in July 1977?

Yes [checked] No [] Not known []

(b) If "yes" what proportion of your section was covered?

All [checked] More than half [] Less than half []

(c) If "yes" did floodwaters enter your garage?

Yes [checked] No [] Not known []

7. (a) Did floodwaters cover any of your section in August 1975?

Yes [checked] No [] Not known []

(b) If "yes" what proportion of your section was covered?

All [checked] More than half [] Less than half []

(c) If "yes" did floodwaters enter your garage?

Yes [checked] No [] Not known []

DOCUMENT
NUMBER
802

8. In the major flood of July this year did floodwaters completely cover the road outside your property?

Yes No Not known

9. Address: 19 Clarendon Terrace

10. How long have you been at this address? Property let to tenants

11. Name:

Yes No Not known

0-6" 6"-12" 12"-18" over 18"

Yes No Not known

0-6" 6"-12" 12"-18" over 18"

Yes No Not known

0-6" 6"-12" 12"-18" over 18"

Yes No Not known

0-6" 6"-12" 12"-18" over 18"

Yes No Not known

0-6" 6"-12" 12"-18" over 18"

Yes No Not known

0-6" 6"-12" 12"-18" over 18"

Yes No Not known

0-6" 6"-12" 12"-18" over 18"

DOCUMENT NUMBER 151802

LOWER HEATHCOTE RIVER FLOODING SURVEY

Please tick the appropriate boxes.

Your address is required but if you wish you need not sign this form.

1.(a) Was your house evacuated during July 1977 flooding? Yes [x] No [] Not Known []

(b) Was your house evacuated during August 1975 flooding? Yes [] No [] Not Known [x]

2.(a) Did floodwaters enter your house in July 1977? Yes [x] No [] Not known []

(b) If "yes" please state approximate height of water above the floor 0-6" [x] 6"-12" [] 12"-18" [] over 18" []

3.(a) Did floodwaters enter your house in August 1975? Yes [] No [] Not known [x]

(b) If "yes" please state approximate height of water above the floor. 0-6" [] 6"-12" [] 12"-18" [] over 18" []

4.(a) Did floodwaters enter your house in April 1968 ("Wahine Storm")? Yes [] No [] Not known [x]

(b) If "yes" please state approximate height of water above the floor. 0-6" [] 6"-12" [] 12"-18" [] over 18" []

5.(a) Have floodwaters entered your house on any other occasion? Yes [] No [x] Not known []

(b) If "yes" please give details.

6.(a) Did floodwaters cover any of your section in July 1977? Yes [x] No [] Not known []

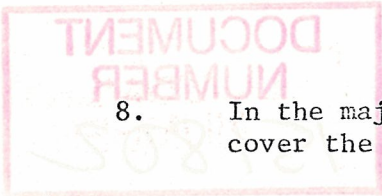
(b) If "yes" what proportion of your section was covered? All [x] More than half [] Less than half []

(c) If "yes" did floodwaters enter your garage? Yes [x] No [] Not known []

7.(a) Did floodwaters cover any of your section in August 1975? Yes [] No [] Not known [x]

(b) If "yes" what proportion of your section was covered? All [] More than half [] Less than half []

(c) If "yes" did floodwaters enter your garage? Yes [] No [] Not known [x]



8. In the major flood of July this year did floodwaters completely cover the road outside your property?

Yes No Not known

9. Address:

17 Clarendon Tce
Christchurch 2.

10. How long have you been at this address?

Since May 1976 (1 1/2 years)

11. Name:

Gary Raymond Taylor

3. (a) Did floodwaters enter your house in August 1975? Yes No Not known (b) If "yes" please state approximate height of water above the floor. 0-6" 6"-12" 12"-18" over 18" 4. (a) Did floodwaters enter your house in April 1968 ("Wharfedale Storm")? Yes No Not known (b) If "yes" please state approximate height of water above the floor. 0-6" 6"-12" 12"-18" over 18" 5. (a) Have floodwaters entered your house on any other occasions? Yes No Not known (b) If "yes" please give details. 6. (a) Did floodwaters cover any of your section in July 1977? Yes No Not known (b) If "yes" what proportion of your section was covered? All More than half Less than half (c) If "yes" did floodwaters enter your garage? Yes No Not known 7. (a) Did floodwaters cover any of your section in August 1977? Yes No Not known (b) If "yes" what proportion of your section was covered? All More than half Less than half (c) If "yes" did floodwaters enter your garage? Yes No Not known

DOCUMENT
NUMBER
151801

LOWER HEATHCOTE RIVER FLOODING SURVEY

Please tick the appropriate boxes.

Your address is required but if you wish you need not sign this form.

1. (a) Was your house evacuated during July 1977 flooding?

Yes No Not Known

(b) Was your house evacuated during August 1975 flooding?

Yes No Not Known

2. (a) Did floodwaters enter your house in July 1977?

Yes No Not known

(b) If "yes" please state approximate height of water above the floor

0 - 6" 6" - 12" 12" - 18" over 18"

3. (a) Did floodwaters enter your house in August 1975?

Yes No Not known

(b) If "yes" please state approximate height of water above the floor.

0 - 6" 6" - 12" 12" - 18" over 18"

4. (a) Did floodwaters enter your house in April 1968 ("Wahine Storm")?

Yes No Not known

(b) If "yes" please state approximate height of water above the floor.

0 - 6" 6" - 12" 12" - 18" over 18"

5. (a) Have floodwaters entered your house on any other occasion?

Yes No Not known

(b) If "yes" please give details.

6. (a) Did floodwaters cover any of your section in July 1977?

Yes No Not known

(b) If "yes" what proportion of your section was covered?

All More than half Less than half

(c) If "yes" did floodwaters enter your garage?

Yes No Not known

7. (a) Did floodwaters cover any of your section in August 1975?

Yes No Not known

(b) If "yes" what proportion of your section was covered?

All More than half Less than half

(c) If "yes" did floodwaters enter your garage?

Yes No Not known

DOCUMENT
NUMBER
851

8. In the major flood of July this year did floodwaters completely cover the road outside your property?

Yes No Not known

9. Address:

15 CLARENDON TCE

10. How long have you been at this address?

35 YEARS

11. Name:

MRS R. M. CALDER

CHRISTCHURCH DRAINAGE BOARD

LOWER HEATHCOTE RIVER FLOODING SURVEY

DOCUMENT
NUMBER
151799

Please tick the appropriate boxes.

Your address is required but if you wish you need not sign this form.

1.(a) Was your house evacuated during July 1977 flooding?

Yes No Not Known

(b) Was your house evacuated during August 1975 flooding?

Yes No Not Known

2.(a) Did floodwaters enter your house in July 1977?

Yes No Not known

(b) If "yes" please state approximate height of water above the floor

0 - 6" 6" - 12" 12" - 18" over 18"

3.(a) Did floodwaters enter your house in August 1975?

Yes No Not known

(b) If "yes" please state approximate height of water above the floor.

0 - 6" 6" - 12" 12" - 18" over 18"

4.(a) Did floodwaters enter your house in April 1968 ("Wahine Storm")?

Yes No Not known

(b) If "yes" please state approximate height of water above the floor.

0 - 6" 6" - 12" 12" - 18" over 18"

5.(a) Have floodwaters entered your house on any other occasion?

Yes No Not known

(b) If "yes" please give details.

6.(a) Did floodwaters cover any of your section in July 1977?

Yes No Not known

(b) If "yes" what proportion of your section was covered?

All More than half Less than half

(c) If "yes" did floodwaters enter your garage?

Yes No Not known

7.(a) Did floodwaters cover any of your section in August 1975?

Yes No Not known

(b) If "yes" what proportion of your section was covered?

All More than half Less than half

(c) If "yes" did floodwaters enter your garage?

Yes No Not known

DOCUMENT NUMBER 99912

8. In the major flood of July this year did floodwaters completely cover the road outside your property?

Yes No Not known

9. Address: 7 CLARENDON TCE

⊗ 10. How long have you been at this address? TWENTY ONE (21) YEARS

11. Name: F.H. BEAUMONT (Beaumont)

⊗ PRIOR TO BUILDING THE PROPERTY AT NO 7 DURING 1956 I RESIDED AT NO 17 (TWO SECTIONS AWAY) FOR TWENTY SEVEN (27) YEARS.

THIS GIVES TOTAL RESIDENCE IN CLARENDON TCE OF FORTY EIGHT (48) YEARS.

FAMILY PROPERTY OWNERSHIP IN THE AREA UNDER SURVEY DATES BACK TO 1870.

LOWER HEATHCOTE RIVER FLOODING SURVEY

Please tick the appropriate boxes.

Your address is required but if you wish you need not sign this form.

1. (a) Was your house evacuated during July 1977 flooding?

Yes No Not Known

(b) Was your house evacuated during August 1975 flooding?

Yes No Not Known

2. (a) Did floodwaters enter your house in July 1977?

Yes No Not known

(b) If "yes" please state approximate height of water above the floor

0 - 6" 6" - 12" 12" - 18" over 18"

3. (a) Did floodwaters enter your house in August 1975?

Yes No Not known

(b) If "yes" please state approximate height of water above the floor.

0 - 6" 6" - 12" 12" - 18" over 18"

4. (a) Did floodwaters enter your house in April 1968 ("Wahine Storm")?

Yes No Not known

(b) If "yes" please state approximate height of water above the floor.

0 - 6" 6" - 12" 12" - 18" over 18"

5. (a) Have floodwaters entered your house on any other occasion?

Yes No Not known

(b) If "yes" please give details.

6. (a) Did floodwaters cover any of your section in July 1977?

Yes No Not known

(b) If "yes" what proportion of your section was covered?

All More than half Less than half

(c) If "yes" did floodwaters enter your garage?

Yes No Not known

7. (a) Did floodwaters cover any of your section in August 1975?

Yes No Not known

(b) If "yes" what proportion of your section was covered?

All More than half Less than half

(c) If "yes" did floodwaters enter your garage?

Yes No Not known

DOCUMENT NUMBER 578

8. In the major flood of July this year did floodwaters completely cover the road outside your property?

Yes No Not known

9. Address: 5 Clarendon Terrace

10. How long have you been at this address? 14 1/2 years

11. Name: B. L. Logie

CHRISTCHURCH DRAINAGE BOARD

LOWER HEATHCOTE RIVER FLOODING SURVEY

DOCUMENT
NUMBER
151797

Please tick the appropriate boxes.

Your address is required but if you wish you need not sign this form.

1. (a) Was your house evacuated during July 1977 flooding?

Yes No Not Known

(b) Was your house evacuated during August 1975 flooding?

Yes No Not Known

2. (a) Did floodwaters enter your house in July 1977?

Yes No Not known

(b) If "yes" please state approximate height of water above the floor

0 - 6" 6" - 12" 12" - 18" over 18"

3. (a) Did floodwaters enter your house in August 1975?

Yes No Not known

(b) If "yes" please state approximate height of water above the floor.

0 - 6" 6" - 12" 12" - 18" over 18"

4. (a) Did floodwaters enter your house in April 1968 ("Wahine Storm")?

Yes No Not known

(b) If "yes" please state approximate height of water above the floor.

0 - 6" 6" - 12" 12" - 18" over 18"

5. (a) Have floodwaters entered your house on any other occasion?

Yes No Not known

(b) If "yes" please give details.

6. (a) Did floodwaters cover any of your section in July 1977?

Yes No Not known

(b) If "yes" what proportion of your section was covered?

All More than half Less than half

(c) If "yes" did floodwaters enter your garage?

Yes No Not known

7. (a) Did floodwaters cover any of your section in August 1975?

Yes No Not known

(b) If "yes" what proportion of your section was covered?

All More than half Less than half

DOCUMENT
NUMBER
12199

8. In the major flood of July this year did floodwaters completely cover the road outside your property?

Yes No Not known

9. Address: 3 Clarendon Tce.

10. How long have you been at this address? 6 1/2 years.

11. Name: J. G. Cairney.
(H. Cairney)

LOWER HEATHCOTE RIVER FLOODING SURVEY

DOCUMENT
NUMBER
151796

Please tick the appropriate boxes.

Your address is required but if you wish you need not sign this form.

1. (a) Was your house evacuated during July 1977 flooding?

Yes No Not Known

(b) Was your house evacuated during August 1975 flooding?

Yes No Not Known

2. (a) Did floodwaters enter your house in July 1977?

Yes No Not known

(b) If "yes" please state approximate height of water above the floor

0 - 6" 6" - 12" 12" - 18" over 18"

3. (a) Did floodwaters enter your house in August 1975?

Yes No Not known

(b) If "yes" please state approximate height of water above the floor.

0 - 6" 6" - 12" 12" - 18" over 18"

4. (a) Did floodwaters enter your house in April 1968 ("Wahine Storm")?

Yes No Not known

(b) If "yes" please state approximate height of water above the floor.

0 - 6" 6" - 12" 12" - 18" over 18"

5. (a) Have floodwaters entered your house on any other occasion?

Yes No Not known

(b) If "yes" please give details.

6. (a) Did floodwaters cover any of your section in July 1977?

Yes No Not known

(b) If "yes" what proportion of your section was covered?

All More than half Less than half

(c) If "yes" did floodwaters enter your garage?

Yes No Not known

7. (a) Did floodwaters cover any of your section in August 1975?

Yes No Not known

(b) If "yes" what proportion of your section was covered?

All More than half Less than half

(c) If "yes" did floodwaters enter your garage?

Yes No Not known

106

DOCUMENT
NUMBER
15155

8. In the major flood of July this year did floodwaters completely cover the road outside your property?

Yes No Not known

9. Address: 1 Claredon Tee

Yes No Not known

10. How long have you been at this address?

Yes No Not known

11. Name:

Yes No Not known

0-6" 6"-12" 12"-18" over 18"

Yes No Not known

0-6" 6"-12" 12"-18" over 18"

Yes No Not known

0-6" 6"-12" 12"-18" over 18"

Yes No Not known

Yes No Not known

Yes No Not known

Yes No Not known

Yes No Not known

Yes No Not known

Yes No Not known